

NOTICE!!

These documents have been scanned!

Do not place un-scanned documents beneath this notice!

Do not remove this notice from this file!

GPO Jacket No. 560-102
Print Order 61540
Rise Business Services, LLC
Job=AZ15 6/26/2019



Box Number= AZ15134



Claim Begin-End: AMC356328-AMC356330

1 Initial Receipt



AZ15134-9

AMC356454-AMC363464

United States Department of the Interior
Bureau of Land Management
 BUSINESS & SUPPORT SVCS DIV
 222 N CENTRAL AVE
 PHOENIX, AZ 85004 -2203
 Phone: (602) 417-9200

Receipt	
No:	498916

Transaction #: 522149
 Date of Transaction: 05/24/2002

CUSTOMER:	DAVID KINZENBAW 10502 CHERRY TREE LN SUN CITY, AZ 85373	ENTERED IN COMPUTER <i>RE 5/29/2002</i>
-----------	---	---

LINE #	QTY	DESCRIPTION	REMARKS	UNIT PRICE	TOTAL
1	3.00	LOCATABLE MINERALS / MINING CLAIMS-NEW, UNADJUDI, ONE OR MORE AUTH NO'S / NEW MINING CLAIM LOCATION FEE \$25(1993) CASES: AMC356328/\$25.00, AMC356329/\$25.00, AMC356330/\$25.00		- n/a -	75.00
2	3.00	LOCATABLE MINERALS / MINING CLAIMS-NEW, UNADJUDI, ONE OR MORE AUTH NO'S / NEW MINING CLAIM SVC CHG \$10 (1930) CASES: AMC356328/\$10.00, AMC356329/\$10.00, AMC356330/\$10.00		- n/a -	30.00
3	3.00	LOCATABLE MINERALS / MINING CLAIMS-NEW, UNADJUDI, ONE OR MORE AUTH NO'S / NEW MINING CLM MAINT FEE \$100(1993) CASES: AMC356328/\$100.00, AMC356329/\$100.00, AMC356330/\$100.00		- n/a -	300.00
4	6.00	IAC PRODUCTS / COPIES / CASEFILE/DOCUMENT COPIES / COPIES (B/W UP TO 11X17)-\$.13/P		0.13	0.78
TOTAL:					\$405.78

PAYMENT INFORMATION			
NOTE: Items will appear on credit card statement as "Bureau of Land Management".			
1	AMOUNT:	\$405.78	POSTMARKED: N/A
	TYPE:	CREDIT CARD	RECEIVED: 05/24/2002
	NAME:	KINZENBAW, DAVID 10502 CHERRY TREE LN SUN CITY AZ 85373	

cc payment

NOTICE!!

These documents have been scanned!

Do not place un-scanned documents beneath this notice!

Do not remove this notice from this file!

GPO Jacket No. 560-102
Print Order 61540
Rise Business Services, LLC
Job=AZ15 6/26/2019



Box Number= AZ15134



Claim Begin-End: AMC356328-AMC356330

2 Correspondence



AZ15134-9

AMC356454-AMC363464

**NO
DOCUMENTS
FOUND**

NO DOCUMENTS FOUND
NO DOCUMENTS FOUND

NOTICE!!

These documents have been scanned!

Do not place un-scanned documents beneath this notice!

Do not remove this notice from this file!

GPO Jacket No. 560-102
Print Order 61540
Rise Business Services, LLC
Job=AZ15 6/26/2019



Box Number= AZ15134



Claim Begin-End: AMC356328-AMC356330

3 Transfers



AZ15134-9

AMC356454-AMC363464

**NO
DOCUMENTS
FOUND**

NO DOCUMENTS FOUND
NO DOCUMENTS FOUND

NOTICE!!

These documents have been scanned!

Do not place un-scanned documents beneath this notice!

Do not remove this notice from this file!

GPO Jacket No. 560-102
Print Order 61540
Rise Business Services, LLC
Job=AZ15 6/26/2019



Box Number= AZ15134



Claim Begin-End: AMC356328-AMC356330

4 Annual Filings



AZ15134-9

AMC356454-AMC363464

353269 277387 ~~356328~~ 353844
 363920 354046 358408 354046
 362141 266964 355276
 351675 268020 355354
 355375

MAINTENANCE FEE PAYMENT

Claimant Name: Beverly Brown/David Kinzenbauer
 Address: 10507 Cherry Tree Ln.
 City: Sun City State: AZ Zip: 85373
 Telephone: C. 623-512-6895 Dave 623-680-2999
 E-mail address: _____
 Signature: _____

RECEIVED
 PHOENIX, ARIZONA
 2018 AUG 21 A 10: 59
 BLM
 Date
 Stamp

Check here if this is a change of address.

LINE NO.	AMC NUMBER	CLAIM/SITE NAME	COUNTY RECORDER DATA (If available)	TWP	RNG	SEC
1	353844	Red Roaster	Maricopa	7N	3W	21
2	354046	Catclaw #1	Maricopa	7N	3W	13
3	354047	Catclaw #2	Maricopa	7N	3W	13
4	355277	Catclaw #3	Maricopa	7N	3W	24
5	355354	Catclaw #4	Maricopa	7N	3W	13
6	355375	Catclaw #5	Maricopa	7N	3W	24
7	355376	Catclaw #6	Maricopa	7N	3W	24
8	356330	Catclaw #7	Maricopa	7N	3W	24
9	358409	Havelina #1	Maricopa	7N	3W	22
10	358408	Havelina #2	Maricopa	7N	3W	22

List additional claims on Form MCF114.

Bureau of Land Management
 Arizona State Office
www.blm.gov/az/

No. of Claims*: 32 x \$155 = 4960
 Check No: _____ Init. Pet
 Receipt No.: 4240647
 For BLM Use Only

* \$155 per lode mining claim, mill site, or tunnel site; and \$155 for each 20 acres or portion thereof for each placer mining claim.

Form: MCF112
 Revised July 2014

This form is available from the Arizona Geological Survey and may be reproduced.

ENTERED
 AUG 27 2018
 BY: Ran

SUPPLEMENTAL ATTACHMENT

May be used with the following forms for listing additional mining claims:
Check One.

- Affidavit of Performance of Annual Work
- Maintenance Fee Payment
- Notice of Intent to Hold Mining Claims
- Notice of Non-Liability for Labor and Materials Furnished
- Quit claim Deed

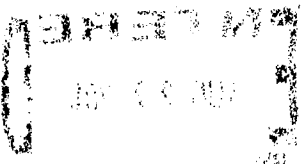
BLM
Date
Stamp

RECEIVED
BLM AZ STATE OFFICE
PHOENIX, ARIZONA
2010 AUG 21 A 10:59

LINE NO.	AMC NUMBER	CLAIM/SITE NAME	COUNTY RECORDER DATA (If available)	TWP	RANGE	SEC
11	266964	DonKey#1	yav.	8N	3W	35
12	266965	DonKey#2	yav.	8N	3W	35
13	266966	DonKey#3	yav.	8N	3W	35
14	268020	DonKey#4	yav.	8N	3W	35
15	268021	DonKey#5	yav.	8N	3W	35
16	268022	DonKey#6	yav.	8N	3W	35
17	277387	DonKey#7	yav.	8N	3W	35
18	277388	DonKey#8	yav.	8N	3W	35
19	354048	DonKey#9	yav.	8N	3W	35
20	354049	DonKey#10	yav.	8N	3W	35
21	356328	Buzzard#1	yav.	7N	3W	12
22	356329	Buzzard#2	yav.	7N	3W	12
23	362141	Buzzard#3	yav.	7N	3W	12
24	351675	Select#1	yav.	7N	3W	10
25	351676	Select#2	yav.	7N	3W	10
26	351677	Select#3	yav.	7N	3W	10
27	353269	Hog	yav.	8N	3W	36
28	363922	Old Mill#1	yav.	7N	3W	10
29	363923	Old Mill#2	yav.	7N	3W	10

Form MCF114
Revised July 2014

This form is available from the Arizona Geological Survey and may be reproduced.




SUPPLEMENTAL ATTACHMENT

May be used with the following forms for listing additional mining claims:

Check One.

- Affidavit of Performance of Annual Work
- Maintenance Fee Payment
- Notice of Intent to Hold Mining Claims
- Notice of Non-Liability for Labor and Materials Furnished
- Quit claim Deed



LINE NO.	AMC NUMBER	CLAIM/SITE NAME	COUNTY RECORDER DATA (If available)	TWP	RNG	SEC
30	355276	Brass Ring	Maricopa	7N	3W	21
31	363920	Catclaw #8	Maricopa	7N	3W	13
32	363921	Catclaw #9	Maricopa	7N	3W	13

Form MCF114
Revised July 2014

This form is available from the Arizona Geological Survey and may be reproduced.

United States Department of the Interior
Bureau of Land Management
 DIV OF LANDS, MINRLS & ENERGY
 ONE N CENTRAL AVE
 PHOENIX, AZ 85004 -4427
 Phone: 602-417-9200

Receipt

No: 4240647

Transaction #: 4356056	
Date of Transaction: 08/21/2018	
CUSTOMER:	
BEVERLY BROWN 10502 W CHERRY TREE LN SUN CITY, AZ 85373-1024 US	

LINE #	QTY	DESCRIPTION	REMARKS	UNIT PRICE	TOTAL
1	1.00	LOCATABLE MINERALS / MINING CLAIMS-NOT NEW-UNADJUD, ONE AUTH NO. ONLY / MINING CLAIM MONEY RECEIVED CASES: AMC353844/\$4960.00	2019 MAINT/32	- n/a -	4960.00
TOTAL:					\$4,960.00

PAYMENT INFORMATION			
NOTE: Items will appear on credit card statement as "Bureau of Land Mgmt CO".			
1	AMOUNT:	2480.00	POSTMARKED: N/A
	TYPE:	CASH	RECEIVED: 08/21/2018
	NAME:	DAVID, KINZENBAW 10502 W CHERRY TREE LN SUN CITY AZ 85373-1024 US	
2	AMOUNT:	2480.00	POSTMARKED: N/A
	TYPE:	CREDIT CARD	RECEIVED: 08/21/2018
	NAME:	BROWN, BEVERLY 10502 W CHERRY TREE LN SUN CITY AZ 85373-1024 US	
	CARD NO:	XXXXXXXXXXXX3407	AUTH CODE: 01664C
	NAME ON CARD:	BEVERLY M BROWN	
	SIGNATURE:		

REMARKS

This receipt was generated by the automated BLM Collections and Billing System and is a paper representation of a portion of the official electronic record contained therein.

United States Department of the Interior
Bureau of Land Management
 DIV OF LANDS, MINRLS & ENERGY
 ONE N CENTRAL AVE
 PHOENIX, AZ 85004 -4427
 Phone: 602-417-9200

Receipt

No: 4240647

Transaction #: 4356056	
Date of Transaction: 08/21/2018	
CUSTOMER:	
BEVERLY BROWN 10502 W CHERRY TREE LN SUN CITY, AZ 85373-1024 US	

LINE #	QTY	DESCRIPTION	REMARKS	UNIT PRICE	TOTAL
1	1.00	LOCATABLE MINERALS / MINING CLAIMS-NOT NEW-UNADJUD, ONE AUTH NO. ONLY / MINING CLAIM MONEY RECEIVED CASES: AMC353844/\$4960.00	2019 MAINT/32	- n/a -	4960.00
TOTAL:					\$4,960.00

PAYMENT INFORMATION			
NOTE: Items will appear on credit card statement as "Bureau of Land Mgmt CO".			
1	AMOUNT:	2480.00	POSTMARKED: N/A
	TYPE:	CASH	RECEIVED: 08/21/2018
	NAME:	DAVID, KINZENBAW 10502 W CHERRY TREE LN SUN CITY AZ 85373-1024 US	
2	AMOUNT:	2480.00	POSTMARKED: N/A
	TYPE:	CREDIT CARD	RECEIVED: 08/21/2018
	NAME:	BROWN, BEVERLY 10502 W CHERRY TREE LN SUN CITY AZ 85373-1024 US	
	CARD NO:	XXXXXXXXXXXX3407	AUTH CODE: 01664C
	NAME ON CARD:	BEVERLY M BROWN	
	SIGNATURE:	<i>Beverly Brown</i>	

REMARKS

This receipt was generated by the automated BLM Collections and Billing System and is a paper representation of a portion of the official electronic record contained therein.

353269 277387 356328 354046
 363920 356328 358408 355276
 362141 266964 355354
 351675 268020 355375

MAINTENANCE FEE PAYMENT

Claimant Name: Beverly Brown/David Kinzenbaur
 Address: 10502 Cherry Tree Ln.
 City: Sun City State: AZ Zip: 85373
 Telephone: C. 623-512-6895 Dave 623-680-2999
 E-mail address: _____
 Signature: _____

BLM
 Date
 Stamp

2017 AUG 15 AM 11:11

Check here if this is a change of address.

LINE NO.	AMC NUMBER	CLAIM/SITE NAME	COUNTY RECORDER DATA (if available)	TWP	RNG	SEC
1	353844	Red Roaster	Maricopa	7N	3W	21
2	354046	Catclaw #1	Maricopa	7N	3W	13
3	354047	Catclaw #2	Maricopa	7N	3W	13
4	355277	Catclaw #3	Maricopa	7N	3W	24
5	355354	Catclaw #4	Maricopa	7N	3W	13
6	355375	Catclaw #5	Maricopa	7N	3W	24
7	355376	Catclaw #6	Maricopa	7N	3W	24
8	356330	Catclaw #7	Maricopa	7N	3W	24
9	358409	Havelina #1	Maricopa	7N	3W	22
10	358408	Havelina #2	Maricopa	7N	3W	22

List additional claims on Form MCF114.

Bureau of Land Management
 Arizona State Office
www.blm.gov/az/

No. of Claims*: 32 x \$155 = 4960
 Check No.: CASH/ADP (mit. PERZ)
 Receipt No.: 3437486
 For BLM Use Only

* \$155 per lode mining claim, mill site, or tunnel site; and \$155 for each 20 acres or portion thereof for each placer mining claim.

Form: MCF112
 Revised July 2014

This form is available from the Arizona Geological Survey and may be reproduced.

ENTERED
 AUG 16 2017
 BY: AAm

SUPPLEMENTAL ATTACHMENT

May be used with the following forms for listing additional mining claims:

Check One.

- Affidavit of Performance of Annual Work
- Maintenance Fee Payment
- Notice of Intent to Hold Mining Claims
- Notice of Non-Liability for Labor and Materials Furnished
- Quit claim Deed

BLM
Date
Stamp

PHOENIX

2017 AUG 15

RECEIVED

LINE NO.	AMC NUMBER	CLAIM/SITE NAME	COUNTY RECORDER DATA (If available)	TWP	RNG	SEC
11	266964	DonKey #1	yav.	8N	3W	35
12	266965	DonKey #2	yav.	8N	3W	35
13	266966	DonKey #3	yav.	8N	3W	35
14	268020	DonKey #4	yav.	8N	3W	35
15	268021	DonKey #5	yav.	8N	3W	35
16	268022	DonKey #6	yav.	8N	3W	35
17	277387	DonKey #7	yav.	8N	3W	35
18	277388	DonKey #8	yav.	8N	3W	35
19	354048	DonKey #9	yav.	8N	3W	35
20	354049	DonKey #10	yav.	8N	3W	35
21	356328	Buzzard #1	yav.	7N	3W	12
22	356329	Buzzard #2	yav.	7N	3W	12
23	362141	Buzzard #3	yav.	7N	3W	12
24	351675	Select #1	yav.	7N	3W	10
25	351676	Select #2	yav.	7N	3W	10
26	351677	Select #3	yav.	7N	3W	10
27	353269	Hog	yav.	8N	3W	36
28	363922	Old Mill #1	yav.	7N	3W	10
29	363923	Old Mill #2	yav.	7N	3W	10

Form MCF114
Revised July 2014

SUPPLEMENTAL ATTACHMENT

May be used with the following forms for listing additional mining claims:

Check One.

- Affidavit of Performance of Annual Work
- Maintenance Fee Payment
- Notice of Intent to Hold Mining Claims
- Notice of Non-Liability for Labor and Materials Furnished
- Quit claim Deed

BLM
Date
Stamp

RECEIVED
2011 AUG 15 A O 11
PROJECT: 11-00000001

LINE NO.	AMC NUMBER	CLAIM/SITE NAME	COUNTY RECORDER DATA (If available)	TWP	RNG	SEC
30	355276	Brass Ring	Maricopa	7N	3W	21
31	363920	Catelaw #8	Maricopa	7N	3W	13
32	363921	Catelaw #9	Maricopa	7N	3W	13

Form MCF114
Revised July 2014

**United States Department of the Interior
Bureau of Land Management**
DIV OF LANDS, MINRLS & ENERGY
ONE N CENTRAL AVE
PHOENIX, AZ 85004 -4427
Phone: 602-417-9200

Receipt

No: 3937486

Transaction #: 4047112	
Date of Transaction: 08/15/2017	
CUSTOMER:	
BEVERLY BROWN 10502 W CHERRY TREE LN SUN CITY, AZ 85373-1024 US	

LINE #	QTY	DESCRIPTION	REMARKS	UNIT PRICE	TOTAL
1	1.00	LOCATABLE MINERALS / MINING CLAIMS- NOT NEW-UNADJUD, ONE AUTH NO. ONLY / MINING CLAIM MONEY RECEIVED CASES: AMC353844/\$4960.00	2018 MAINT/32	- n/a -	4960.00
TOTAL:					\$4,960.00

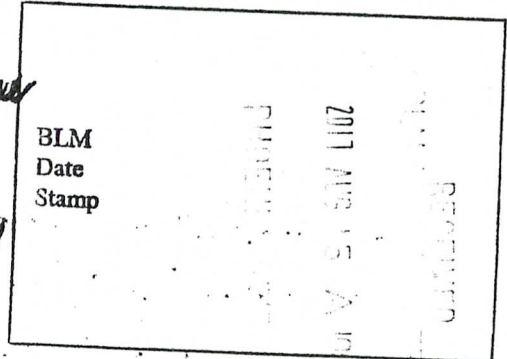
PAYMENT INFORMATION			
NOTE: Items will appear on credit card statement as "Bureau of Land Mgmt CO".			
1	AMOUNT:	2500.00	POSTMARKED: N/A
	TYPE:	CASH	RECEIVED: 08/15/2017
	NAME:	BROWN, BEVERLY 10502 W CHERRY TREE LN SUN CITY AZ 85373-1024 US	
2	AMOUNT:	2460.00	POSTMARKED: N/A
	TYPE:	CREDIT CARD	RECEIVED: 08/15/2017
	NAME:	BROWN, BEVERLY 10502 W CHERRY TREE LN SUN CITY AZ 85373-1024 US	
	CARD NO:	XXXXXXXXXXXX3407	AUTH CODE: 05139C
	NAME ON CARD:	BEVERLY M BROWN	
	EXPIRES:	03/2018	
	SIGNATURE:		

REMARKS

353269 277387 **356328** 354046
 363920 356328 358408 355276
 362141 266964 355354
 351675 268020 355375

MAINTENANCE FEE PAYMENT

Claimant Name: Beverly Brown/David Kinzenbacher
 Address: 10502 Cherry Tree Ln.
 City: Sun City State: AZ Zip: 85373
 Telephone: C. 623-512-6895 Dave 623-680-2999
 E-mail address: _____
 Signature: _____



Check here if this is a change of address.

LINE NO.	AMC NUMBER	CLAIM/SITE NAME	COUNTY RECORDER DATA (if available)	TWP	RNG	SEC
1	353844	Red Roaster	Maricopa	7N	3W	21
2	354046	Catclaw #1	Maricopa	7N	3W	13
3	354047	Catclaw #2	Maricopa	7N	3W	13
4	355277	Catclaw #3	Maricopa	7N	3W	24
5	355354	Catclaw #4	Maricopa	7N	3W	13
6	355375	Catclaw #5	Maricopa	7N	3W	24
7	355376	Catclaw #6	Maricopa	7N	3W	24
8	356330	Catclaw #7	Maricopa	7N	3W	24
9	358409	Havelina #1	Maricopa	7N	3W	22
10	358408	Havelina #2	Maricopa	7N	3W	22

List additional claims on Form MCF114.

Bureau of Land Management
 Arizona State Office
www.blm.gov/az/

No. of Claims*: 32 x \$155 = 4960
 Check No.: CASH/ARD Init. PETZ
 Receipt No.: 3937486
 For BLM Use Only

* \$155 per lode mining claim, mill site, or tunnel site; and \$155 for each 20 acres or portion thereof for each placer mining claim.

Form: MCF112
 Revised July 2014

This form is available from the Arizona Geological Survey and may be reproduced.

ENTERED
AUG 16 2017
 BY: AAm

SUPPLEMENTAL ATTACHMENT

May be used with the following forms for listing additional mining claims:

Check One.

- Affidavit of Performance of Annual Work
- Maintenance Fee Payment
- Notice of Intent to Hold Mining Claims
- Notice of Non-Liability for Labor and Materials Furnished
- Quit claim Deed

BLM Date Stamp	PHOENIX	2017 AUG 15	RECEIVED
----------------------	---------	-------------	----------

LINE NO.	AMC NUMBER	CLAIM/SITE NAME	COUNTY RECORDER DATA (If available)	TWP	RNG	SEC
11	266964	DonKey #1	yav.	8N	3W	35
12	266965	DonKey #2	yav.	8N	3W	35
13	266966	DonKey #3	yav.	8N	3W	35
14	268020	DonKey #4	yav.	8N	3W	35
15	268021	DonKey #5	yav.	8N	3W	35
16	268022	DonKey #6	yav.	8N	3W	35
17	277387	DonKey #7	yav.	8N	3W	35
18	277388	DonKey #8	yav.	8N	3W	35
19	354048	DonKey #9	yav.	8N	3W	35
20	354049	DonKey #10	yav.	8N	3W	35
21	356328	Buzzard #1	yav.	7N	3W	12
22	356329	Buzzard #2	yav.	7N	3W	12
23	362141	Buzzard #3	yav.	7N	3W	12
24	351675	Select #1	yav.	7N	3W	10
25	351676	Select #2	yav.	7N	3W	10
26	351677	Select #3	yav.	7N	3W	10
27	353269	Hog	yav.	8N	3W	36
28	363922	Old Mill #1	yav.	7N	3W	10
29	363923	Old Mill #2	yav.	7N	3W	10

Form MCF114
Revised July 2014

**United States Department of the Interior
Bureau of Land Management**

DIV OF LANDS, MINRLS & ENERGY
ONE N CENTRAL AVE
PHOENIX, AZ 85004 -4427
Phone: 602-417-9200

Receipt

No: 3937486

Transaction #: 4047112	
Date of Transaction: 08/15/2017	
CUSTOMER:	
BEVERLY BROWN 10502 W CHERRY TREE LN SUN CITY, AZ 85373-1024 US	

LINE #	QTY	DESCRIPTION	REMARKS	UNIT PRICE	TOTAL
1	1.00	LOCATABLE MINERALS / MINING CLAIMS- NOT NEW-UNADJUD, ONE AUTH NO. ONLY / MINING CLAIM MONEY RECEIVED CASES: AMC353844/\$4960.00	2018 MAINT/32	- n/a -	4960.00
TOTAL:					\$4,960.00

PAYMENT INFORMATION			
NOTE: Items will appear on credit card statement as "Bureau of Land Mgmt CO".			
1	AMOUNT:	2500.00	POSTMARKED: N/A
	TYPE:	CASH	RECEIVED: 08/15/2017
	NAME:	BROWN, BEVERLY 10502 W CHERRY TREE LN SUN CITY AZ 85373-1024 US	
2	AMOUNT:	2460.00	POSTMARKED: N/A
	TYPE:	CREDIT CARD	RECEIVED: 08/15/2017
	NAME:	BROWN, BEVERLY 10502 W CHERRY TREE LN SUN CITY AZ 85373-1024 US	
	CARD NO:	XXXXXXXXXXXX3407	AUTH CODE: 05139C
	NAME ON CARD:	BEVERLY M BROWN	
	EXPIRES:	03/2018	
	SIGNATURE:		

REMARKS

266964 355276
 268020 355354
 277387 355375
 351675 356328
 353269 358408
 353844 362141
 354046 363920

RECEIVED
 AZ STATE OFFICE
 2011 AUG 22 A 10: 57
 PHOENIX, ARIZONA

MAINTENANCE FEE PAYMENT

Claimant Name: Beverly Brown/David Kinzenbacher
 Address: 10502 Cherry Tree Ln.
 City: Sun City State: AZ Zip: 85373
 Telephone: C. 623-512-6895 Dave 623-680-2999
 E-mail address: _____
 Signature: Beverly Brown/Dave Kinzenbacher

BLM
 Date
 Stamp

Check here if this is a change of address.

LINE NO.	AMC NUMBER	CLAIM/SITE NAME	COUNTY RECORDER DATA (If available)	TWP	RNG	SEC
1	353844	Red Roaster	Maricopa	7N	3W	21
2	354046	Catclaw #1	Maricopa	7N	3W	13
3	354047	Catclaw #2	Maricopa	7N	3W	13
4	355277	Catclaw #3	Maricopa	7N	3W	24
5	355354	Catclaw #4	Maricopa	7N	3W	13
6	355375	Catclaw #5	Maricopa	7N	3W	24
7	355376	Catclaw #6	Maricopa	7N	3W	24
8	356330	Catclaw #7	Maricopa	7N	3W	24
9	358409	Havelina #1	Maricopa	7N	3W	22
10	358408	Havelina #2	Maricopa	7N	3W	22

List additional claims on Form MCF114.

No. of Claims*: 32 x \$155 = 4960
 Check No: CC-Cash Init. YMC
 Receipt No.: 3636726
 For BLM Use Only

Bureau of Land Management
 Arizona State Office
www.blm.gov/az/

* \$155 per lode mining claim, mill site, or tunnel site; and \$155 for each 20 acres or portion thereof for each placer mining claim.

Form: MCF112
 Revised July 2014

SUPPLEMENTAL ATTACHMENT

May be used with the following forms for listing additional mining claims:

Check One.

- Affidavit of Performance of Annual Work
- Maintenance Fee Payment
- Notice of Intent to Hold Mining Claims
- Notice of Non-Liability for Labor and Materials Furnished
- Quit claim Deed

RECEIVED BLM AZ STATE OFFICE 2016 AUG 22 A 10:51 PHOENIX, ARIZONA	BLM Date Stamp
--	----------------------

LINE NO.	AMC NUMBER	CLAIM/SITE NAME	COUNTY RECORDER DATA (if available)	TWP	RNG	SEC
11	266964	DonKey#1	yav.	8N	3W	35
12	266965	DonKey#2	yav.	8N	3W	35
13	266966	DonKey#3	yav.	8N	3W	35
14	268020	DonKey#4	yav.	8N	3W	35
15	268021	DonKey#5	yav.	8N	3W	35
16	268022	DonKey#6	yav.	8N	3W	35
17	277387	DonKey#7	yav.	8N	3W	35
18	277388	DonKey#8	yav.	8N	3W	35
19	354048	DonKey#9	yav.	8N	3W	35
20	354049	DonKey#10	yav.	8N	3W	35
21	356328	Buzzard#1	yav.	7N	3W	12
22	356329	Buzzard#2	yav.	7N	3W	12
23	362141	Buzzard#3	yav.	7N	3W	12
24	351675	Select#1	yav.	7N	3W	10
25	351676	Select#2	yav.	7N	3W	10
26	351677	Select#3	yav.	7N	3W	10
27	353269	Hog	yav.	8N	3W	36
28	363922	Old Mill#1	yav.	7N	3W	10
29	363923	Old Mill#2	yav.	7N	3W	10

Form MCF114
Revised July 2014

SUPPLEMENTAL ATTACHMENT

May be used with the following forms for listing additional mining claims:

Check One.

- Affidavit of Performance of Annual Work
- Maintenance Fee Payment
- Notice of Intent to Hold Mining Claims
- Notice of Non-Liability for Labor and Materials Furnished
- Quit claim Deed

BLM Date Stamp	RECEIVED BLM AZ STATE OFFICE 2016 AUG 22 A 10:57 PHOENIX, ARIZONA
----------------------	--

LINE NO.	AMC NUMBER	CLAIM/SITE NAME	COUNTY RECORDER DATA (if available)	TWP	RNG	SEC
30	355276	Brass Ring	Maricopa	7N	3W	21
31	363920	Catclaw #8	Maricopa	7N	3W	13
32	363921	Catclaw #9	Maricopa	7N	3W	13

Form MCF114
Revised July 2014

**United States Department of the Interior
Bureau of Land Management
DIV OF LANDS, MINRLS & ENERGY
ONE N CENTRAL AVE
PHOENIX, AZ 85004 -4427
Phone: 602-417-9200**

Receipt

No: 3636726

Transaction #: 3740593	
Date of Transaction: 08/22/2016	
CUSTOMER:	
BEVERLY BROWN 10502 W CHERRY TREE LN SUN CITY, AZ 85373-1024 US	

LINE #	QTY	DESCRIPTION	REMARKS	UNIT PRICE	TOTAL
1	1.00	LOCATABLE MINERALS / MINING CLAIMS- NOT NEW-UNADJUD, ONE AUTH NO. ONLY / MINING CLAIM MONEY RECEIVED CASES: AMC353844/\$4960.00	MAINT 2017/32	- n/a -	4960.00
TOTAL:					\$4,960.00

PAYMENT INFORMATION			
NOTE: Items will appear on credit card statement as "Bureau of Land Mgmt CO".			
1	AMOUNT:	2480.00	POSTMARKED: N/A
	TYPE:	CASH	RECEIVED: 08/22/2016
	NAME:	KINZENBAW, DAVID 13047 N 19TH ST PHOENIX AZ 85022 US	
2	AMOUNT:	2480.00	POSTMARKED: N/A
	TYPE:	CREDIT CARD	RECEIVED: 08/22/2016
	NAME:	BROWN, BEVERLY 10502 W CHERRY TREE LN SUN CITY AZ 85373-1024 US	
	CARD NO:	XXXXXXXXXXXX3407	AUTH CODE: 09305C
	NAME ON CARD:	BEVERLY M BROWN	
	EXPIRES:	03/2018	
	SIGNATURE:		

REMARKS

ENTERED
AUG 24 2016
BY: *[Signature]*

This receipt was generated by the automated BLM Collections and Billing System and is a paper representation of a portion of the official electronic record contained therein.

363920

~~358408~~

358408

353844

355276

~~355276~~

266964

354046

355276

362141

268020

355354

351675

277387

355375

353269

354046

356328

MAINTENANCE FEE PAYMENT

Claimant Name: Beverly Brown/David Kinzenbaw

Address: 10502 Cherry Tree Ln

City: Sun City State: AZ Zip: 85373

Telephone: C. 623-512-6895 Dave C.

E-mail address: bev.Brown@CenturyLink.Com

Signature: _____

RECEIVED	BLM AZ STATE OFFICE	2015 AUG 18 A 10: 52	PHOENIX, ARIZONA
BLM Date Stamp			

Check here if this is a change of address.

LINE NO.	AMC NUMBER	CLAIM/SITE NAME	COUNTY RECORDER DATA (If available)	TWP	RNG	SEC
1	353844	Red Rooster	Maricopa	7N	3W	21
2	354046	Catclaw #1	Maricopa	7N	3W	13
3	354047	Catclaw #2	Maricopa	7N	3W	13
4	355277	Catclaw #3	Maricopa	7N	3W	24
5	355354	Catclaw #4	Maricopa	7N	3W	13
6	355375	Catclaw #5	Maricopa	7N	3W	24
7	355376	Catclaw #6	Maricopa	7N	3W	24
8	356330	Catclaw #7	Maricopa	7N	3W	24
9	358409	Havelina #1	Maricopa	7N	3W	22
10	358408	Havelina #2	Maricopa	7N	3W	22

List additional claims on Form MCF114.

Bureau of Land Management
Arizona State Office
www.blm.gov/az/

No. of Claims: <u>32</u> x \$155 = <u>4,960</u>
Check No: <u>CCF Cash</u> Unit: <u>YML</u>
Receipt No.: <u>3369773</u>
For BLM Use Only

Form: MCF112
Revised July 2009

This form is available from the Arizona Department of Mines and Mineral Resources and may be reproduced.

Ram

SUPPLEMENTAL ATTACHMENT

May be used with the following forms for listing additional mining claims:

Check One.

- Affidavit of Performance of Annual Work
- Maintenance Fee Payment
- Notice of Intent to Hold Mining Claims
- Notice of Non-Liability for Labor and Materials Furnished

RECEIVED
BLM AZ STATE OFFICE
2015 AUG 18 4 10 PM
PHOENIX, ARIZONA

BLM
Date
Stamp

LINE NO.	AMC NUMBER	CLAIM/SITE NAME	COUNTY RECORDER DATA (If available)	TWP	RNG	SEC
11	266964	Don Key #1	yav.	8N	3W	35
12	266965	Don Key #2	yav.	8N	3W	35
13	266966	Don Key #3	yav.	8N	3W	35
14	268020	Don Key #4	yav.	8N	3W	35
15	268021	Don Key #5	yav.	8N	3W	35
16	268022	Don Key #6	yav.	8N	3W	35
17	277387	Don Key #7	yav.	8N	3W	35
18	277388	Don Key #8	yav.	8N	3W	35
19	354048	Don Key #9	yav.	8N	3W	35
20	354049	Don Key #10	yav.	8N	3W	35
21	356328	Buzzard #1	yav.	7N	3W	12
22	356329	Buzzard #2	yav.	7N	3W	12
23	362141	Buzzard #3	yav.	7N	3W	12
24	351676	Select # 1	yav.	7N	3W	10
25	351676	Select # 2	yav.	7N	3W	10
26	351677	Select # 3	yav.	7N	3W	10
27	353219	Hog	yav.	8N	3W	36
28	363922	Old Mill # 1	yav.	7N	3W	10
29	363923	Old Mill # 2	yav.	7N	3W	10

Form MCF114
Revised June 2005

This form is available from the Arizona Department of Mines & Mineral Resources and may be reproduced.

United States Department of the Interior
Bureau of Land Management
 LANDS/RECREATION & PLANNING
 ONE N CENTRAL AVE
 PHOENIX, AZ 85004 -2203
 Phone: 602-417-9200

Receipt

No: 3369773

Transaction #: 3467931	
Date of Transaction: 08/18/2015	
CUSTOMER:	
BEVERLY BROWN 10502 W CHERRY TREE LN SUN CITY, AZ 85373-1024 US	

LINE #	QTY	DESCRIPTION	REMARKS	UNIT PRICE	TOTAL
1	1.00	LOCATABLE MINERALS / MINING CLAIMS- NOT NEW-UNADJUD, ONE AUTH NO. ONLY / MINING CLAIM MONEY RECEIVED CASES: AMC353844/\$4960.00	MAINT 2016/32	- n/a -	4960.00
TOTAL:					\$4,960.00

PAYMENT INFORMATION			
NOTE: Items will appear on credit card statement as "Bureau of Land Mgmt CO".			
1	AMOUNT:	2480.00	POSTMARKED: N/A
	TYPE:	CASH	RECEIVED: 08/18/2015
	NAME:	BROWN, BEVERLY 10502 W CHERRY TREE LN SUN CITY AZ 85373-1024 US	
2	AMOUNT:	2480.00	POSTMARKED: N/A
	TYPE:	CREDIT CARD	RECEIVED: 08/18/2015
	NAME:	BROWN, BEVERLY 10502 W CHERRY TREE LN SUN CITY AZ 85373-1024 US	
	CARD NO:	XXXXXXXXXXXX3407	AUTH CODE: 05434C
	NAME ON CARD:	BEVERLY M BROWN	
	EXPIRES:	03/2018	
	SIGNATURE:		

REMARKS
<i>RAM</i>

AMC 266964
 268020
 363920 355276 353844
 355354 277387
 355375 351675
 356328 353269
 358408 354046
 362141

MAINTENANCE FEE PAYMENT

Claimant Name: Beverly Brown/David Kinzenbaw
 Address: 10502 Cherry Tree Ln
 City: SUN City State: AZ Zip: 85373
 Telephone: C. 623-512-6895 Dave C.
 E-mail address: bevlbrown@centurylink.com
 Signature: _____

RECEIVED
 AZ STATE OFFICE
 2014 AUG 19 A 11:05
 PHOENIX, ARIZONA
 BLM
 Date
 Stamp

Check here if this is a change of address.

LINE NO.	AMC NUMBER	CLAIM/SITE NAME	COUNTY RECORDER DATA (If available)	TWP	RNG	SEC
1	353844	Red Rooster	Maricopa	7N	3W	21
2	354046	Catclaw #1	Maricopa	7N	3W	13
3	354047	Catclaw #2	Maricopa	7N	3W	13
4	355277	Catclaw #3	Maricopa	7N	3W	24
5	355354	Catclaw #4	Maricopa	7N	3W	13
6	355375	Catclaw #5	Maricopa	7N	3W	24
7	355376	Catclaw #6	Maricopa	7N	3W	24
8	356330	Catclaw #7	Maricopa	7N	3W	24
9	358409	Havelina #1	Maricopa	7N	3W	22
10	358408	Havelina #2	Maricopa	7N	3W	22

List additional claims on Form MCF114.

Bureau of Land Management
 Arizona State Office
 www.blm.gov/az/

No. of Claims: 32 x \$155 = 4,960
 Check No. CC cash Init. Ume
 Receipt No.: 3105837
 For BLM Use Only

Form: MCF112
 Revised July 2009

This form is available from the Arizona Department of Mines and Mineral Resources and may be reproduced.

~~# 3177104~~

ENTERED
 AUG 22 2014
 BY: RAM

SUPPLEMENTAL ATTACHMENT

May be used with the following forms for listing additional mining claims:

Check One.

- Affidavit of Performance of Annual Work
- Maintenance Fee Payment
- Notice of Intent to Hold Mining Claims
- Notice of Non-Liability for Labor and Materials Furnished

BLM Date Stamp	PHOENIX, ARIZONA	2014 AUG 19 AM 11:05	RECEIVED M AZ STATE OFFICE
----------------------	------------------	----------------------	-------------------------------

LINE NO.	AMC NUMBER	CLAIM/SITE NAME	COUNTY RECORDER DATA (If available)	TWP	RNG	SEC
11	266964	Don Key #1	yav.	8N	3W	35
12	266965	Don Key #2	yav.	8N	3W	35
13	266966	Don Key #3	yav.	8N	3W	35
14	268020	Don Key #4	yav.	8N	3W	35
15	268021	Don Key #5	yav.	8N	3W	35
16	268022	Don Key #6	yav.	8N	3W	35
17	277387	Don Key #7	yav.	8N	3W	35
18	277388	Don Key #8	yav.	8N	3W	35
19	354048	Don Key #9	yav.	8N	3W	35
20	354049	Don Key #10	yav.	8N	3W	35
21	356328	Buzzard #1	yav.	7N	3W	12
22	356329	Buzzard #2	yav.	7N	3W	12
23	362141	Buzzard #3	yav.	7N	3W	12
24	351675	Select # 1	yav.	7N	3W	10
25	351676	Select # 2	yav.	7N	3W	10
26	351677	Select # 3	yav.	7N	3W	10
27	353269	Hog	yav.	8N	3W	36
28	363922	Old Mill #1	yav.	7N	3W	10
29	363923	Old mill #2	yav.	7N	3W	10

Form MCF114
Revised June 2005

United States Department of the Interior
Bureau of Land Management
 LANDS/RECREATION & PLANNING
 ONE N CENTRAL AVE
 PHOENIX, AZ 85004 -2203
 Phone: 602-417-9200

INTE
 AUG 22 2014
 BY: *RAM*

Receipt

No: 3105837

Transaction #: 3197101	
Date of Transaction: 08/19/2014	
CUSTOMER:	
BEVERLY BROWN 10502 W CHERRY TREE LN SUN CITY, AZ 85373-1024 US	

LINE #	QTY	DESCRIPTION	REMARKS	UNIT PRICE	TOTAL
1	1.00	LOCATABLE MINERALS / MINING CLAIMS- NOT NEW-UNADJUD, ONE AUTH NO. ONLY / MINING CLAIM MONEY RECEIVED CASES: AMC353844/\$4960.00	MAINT 2015/32	- n/a -	4960.00
TOTAL:					\$4,960.00

PAYMENT INFORMATION				
NOTE: Items will appear on credit card statement as "Bureau of Land Mgmt CO".				
1	AMOUNT:	2480.00	POSTMARKED: N/A	
	TYPE:	CASH	RECEIVED: 08/19/2014	
	NAME:	KINZENBAW, DAVID 10502 W CHERRY TREE LN SUN CITY AZ 85373-1024 US		
2	AMOUNT:	2480.00	POSTMARKED: N/A	
	TYPE:	CREDIT CARD	RECEIVED: 08/19/2014	
	NAME:	BROWN, BEVERLY 10502 W CHERRY TREE LN SUN CITY AZ 85373-1024 US		
	CARD NO:	XXXXXXXXXXXX3407	AUTH CODE: 08143B	
	NAME ON CARD:	BEVERLY M BROWN		
	EXPIRES:	03/2016		
	SIGNATURE:			

REMARKS

This receipt was generated by the automated BLM Collections and Billing System and is a paper representation of a portion of the official electronic record contained therein.

Lead file #s For B. Brown

353844

354046

355276

355354

355375

356328

358408

266964

268020

277387

354046

362141

351675

353269

363920

MAINTENANCE FEE PAYMENT

Claimant Name: Beverly Brown / David Kinzenbaw
 Address: 10502 Cherry Tree LN
 City: SUN City State: AZ Zip: 85373
 Telephone: C. 623-512-6895 Dave C.
 E-mail address: bed Brown@CenturyLink.Com
 Signature: Beverly Brown / David R Kinz

Check here if this is a change of address.

RECEIVED
 BLM AZ STATE OFFICE
 2013 AUG - 6 A 11:47
 PHOENIX, ARIZONA
 BLM
 Date
 Stamp

LINE NO.	AMC NUMBER	CLAIM/SITE NAME	COUNTY RECORDER DATA (If available)	TWP	RNG	SEC
1 -	353844	Red Rooster	Maricopa	7N	3W	21
2	354046	Catclaw #1	Maricopa	7N	3W	13
3 -	354047	Catclaw #2	Maricopa	7N	3W	13
4 -	355277	Catclaw #3	Maricopa	7N	3W	24
5 -	355354	Catclaw #4	Maricopa	7N	3W	13
6	355375	Catclaw #5	Maricopa	7N	3W	24
7	355976	Catclaw #6	Maricopa	7N	3W	24
8 -	356330	Catclaw #7	Maricopa	7N	3W	24
9	358409	Havelina #1	Maricopa	7N	3W	22
10 -	358408	Havelina #2	Maricopa	7N	3W	22

List additional claims on Form MCF114.

Bureau of Land Management
 Arizona State Office
 www.blm.gov/az/

No. of Claims: 32 x \$140 = 4,480
 Check No: CC 4058 Init. ML
 Receipt No.: 2848381
 For BLM Use Only

Form: MCF112
 Revised July 2009

This form is available from the Arizona Department of Mines and Mineral Resources and may be reproduced.

ENTERED INTO COMPUTER
 AUG 13 2013 TS

SUPPLEMENTAL ATTACHMENT

May be used with the following forms for listing additional mining claims:

Check One.

- Affidavit of Performance of Annual Work
- Maintenance Fee Payment
- Notice of Intent to Hold Mining Claims
- Notice of Non-Liability for Labor and Materials Furnished

BLM
Date
Stamp

RECEIVED
 DLM AZ STATE OFFICE
 2013 AUG - 6 A 11:47
 PHOENIX, ARIZONA

LINE NO.	AMC NUMBER	CLAIM/SITE NAME	COUNTY RECORDER DATA (If available)	TWP	RNG	SEC
11	266964	Don Key #1	yav.	8N	3W	35
12	266965	Don Key #2	yav.	8N	3W	35
13	266966	Don Key #3	yav.	8N	3W	35
14	268020	Don Key #4	yav.	8N	3W	35
15	268021	Don Key #5	yav.	8N	3W	35
16	268022	Don Key #6	yav.	8N	3W	35
17	277387	Don Key #7	yav.	8N	3W	35
18	277388	Don Key #8	yav.	8N	3W	35
19	354048	Don Key #9	yav.	8N	3W	35
20	354049	Don Key #10	yav.	8N	3W	35
21	356328	Buzzard #1	yav.	7N	3W	12
22	356329	Buzzard #2	yav.	7N	3W	12
23	362141	Buzzard #3	yav.	7N	3W	12
24	351675	Select # 1	yav.	7N	3W	10
25	351676	Select # 2	yav.	7N	3W	10
26	351677	Select # 3	yav.	7N	3W	10
27	353219	Hog	yav.	8N	3W	36
28	363922	Old mill #1	yav.	7N	3W	10
29	363923	Old mill #2	yav.	7N	3W	10

Form MCF114
Revised June 2005

SUPPLEMENTAL ATTACHMENT

May be used with the following forms for listing additional mining claims:

- Check One.
- Affidavit of Performance of Annual Work
 - Maintenance Fee Payment
 - Notice of Intent to Hold Mining Claims
 - Notice of Non-Liability for Labor and Materials Furnished

BLM Date Stamp	PHOENIX, ARIZONA 2013 AUG - 6 A 11 11	RECEIVED BLM AZ STATE OFFICE
----------------------	---	---------------------------------

LINE NO.	AMC NUMBER	CLAIM/SITE NAME	COUNTY RECORDER DATA (If available)	TWP	RNG	SEC
30	355276	Brass King	Maricopa	7N	3W	21
31	363920	Cate law #8	Maricopa	7N	3W	13
32	363921	Cate law #9	Maricopa	7N	3W	13

Form MCF114
Revised June 2005

United States Department of the Interior
Bureau of Land Management
 LANDS/RECREATION & PLANNING
 ONE N CENTRAL AVE
 PHOENIX, AZ 85004 -2203
 Phone: 602-417-9200

Receipt

No:

2848381

Transaction #: 2934077	
Date of Transaction: 08/06/2013	
CUSTOMER:	
BEVERLY BROWN 10502 W CHERRY TREE LN SUN CITY, AZ 85373-1024 US	

LINE #	QTY	DESCRIPTION	REMARKS	UNIT PRICE	TOTAL
1	1.00	LOCATABLE MINERALS / MINING CLAIMS-NOT NEW-UNADJUD, ONE AUTH NO. ONLY / MINING CLAIM MONEY RECEIVED CASES: AMC353844/\$4480.00	MAINT 2014/32	- n/a -	4480.00
TOTAL:					\$4,480.00

PAYMENT INFORMATION			
NOTE: Items will appear on credit card statement as "Bureau of Land Mgmt CO".			
1	AMOUNT:	2240.00	POSTMARKED: N/A
	TYPE:	CASH	RECEIVED: 08/06/2013
	NAME:	KINZENBAW, DAVID 13047 N 19TH ST PHOENIX AZ 85022 US	
2	AMOUNT:	2240.00	POSTMARKED: N/A
	TYPE:	CREDIT CARD	RECEIVED: 08/06/2013
	NAME:	BROWN, BEVERLY 10502 W CHERRY TREE LN SUN CITY AZ 85373-1024 US	
	CARD NO:	XXXXXXXXXXXX8512	AUTH CODE: 01714C
	NAME ON CARD:	BEVERLY M BROWN	
	EXPIRES:	06/2015	
	SIGNATURE:		

REMARKS

This receipt was generated by the automated BLM Collections and Billing System and is a paper representation of a portion of the official electronic record contained therein.

Amc 353844
 353269
 351675
 354046
 355276
 355354

Amc 355375
 356328
 358408
 362141
 363920

MAINTENANCE FEE PAYMENT

Claimant Name: Beverly Brown / David Kinzenbaw
 Address: 10502 Cherry Tree LN
 City: Sun City State: AZ Zip: 85373
 Telephone: H 623-972-0057 - C 623 512 6895
 E-mail address: bevbrown@centurylink.net
 Signature: Beverly Brown / David R. Kinzenbaw

RECEIVED
 BLM AZ STATE OFFICE
 2012 AUG - 7 A 10:47
 PHOENIX, ARIZONA
 BLM
 Date
 Stamp

Check here if this is a change of address.

LINE NO.	AMC NUMBER	CLAIM/SITE NAME	COUNTY RECORDER DATA (If available)	TWP	RNG	SEC
1	353844	Red Rooster	Maricopa	7N	3W	21
2	354046	Catclaw # 1	Maricopa	7N	3W	13
3	354047	Catclaw # 2	Maricopa	7N	3W	13
4	355277	Catclaw # 3	Maricopa	7N	3W	24
5	355354	Catclaw # 4	Maricopa	7N	3W	13
6	355375	Catclaw # 5	Maricopa	7N	3W	24
7	355376	Catclaw # 6	Maricopa	7N	3W	24
8	356330	Catclaw # 7	Maricopa	7N	3W	24
9	358409	Havelina # 1	Maricopa	7N	3W	22
10	358408	Havelina # 2	Maricopa	7N	3W	22

List additional claims on Form MCF114.

Bureau of Land Management
 Arizona State Office
www.blm.gov/az/

No. of Claims: 22 x \$140 = 3,080
 Check No: CC & Cash thit. JME
 Receipt No.: 2624523
 For BLM Use Only

Form: MCF112
 Revised July 2009

This form is available from the Arizona Department of Mines and Mineral Resources and may be reproduced.

ENTERED INTO COMPUTER
 8/21/12 AT

SUPPLEMENTAL ATTACHMENT

May be used with the following forms for listing additional mining claims:

Check One.

- Affidavit of Performance of Annual Work
- Maintenance Fee Payment
- Notice of Intent to Hold Mining Claims
- Notice of Non-Liability for Labor and Materials Furnished

RECEIVED
BLM AZ STATE OFFICE
2012 AUG - 7 A 10:47
PHOENIX, ARIZONA

BLM
Date
Stamp

LINE NO.	AMC NUMBER	CLAIM/SITE NAME	COUNTY RECORDER DATA (if available)	TWP	RNG	SEC
11	356328	Buzzard#1	yav.	7N	3W	12
12	356329	Buzzard#2	yav.	7N	3W	12
13	362141	Buzzard#3	yav.	7N	3W	12
14	351675	Select#1	yav.	7N	3W	10
15	351676	Select#2	yav.	7N	3W	10
16	351677	Select#3	yav.	7N	3W	10
17	353269	Hog	yav.	8N	3W	36
18	363922	Old Mill#1	yav.	7N	3W	10
19	363923	Old Mill#2	yav.	7N	3W	10
20	355276	Brass Ring	Maricopa	7N	3W	21
21	363920	Catclaw#8	Maricopa	7N	3W	13
22	363921	Catclaw#9	Maricopa	7N	3W	13

Form MCF114
Revised June 2005

United States Department of the Interior
Bureau of Land Management
 LANDS/RECREATION & PLANNING
 ONE N CENTRAL AVE
 PHOENIX, AZ 85004 -2203
 Phone: 602-417-9200



Receipt

No:

2624523

Transaction #: 2704920	
Date of Transaction: 08/07/2012	
CUSTOMER:	
BEVERLY BROWN 10502 W CHERRY TREE LN SUN CITY, AZ 85373-1024 US	

LINE #	QTY	DESCRIPTION	REMARKS	UNIT PRICE	TOTAL
1	1.00	LOCATABLE MINERALS / MINING CLAIMS-NOT NEW-UNADJUD, ONE AUTH NO. ONLY / MINING CLAIM MONEY RECEIVED CASES: AMC353844/\$3080.00	<i>Maint 2013/22</i>	- n/a -	3080.00
TOTAL:					\$3,080.00

PAYMENT INFORMATION			
NOTE: Items will appear on credit card statement as "Bureau of Land Mgmt CO".			
1	AMOUNT:	1540.00	POSTMARKED: N/A
	TYPE:	CASH	RECEIVED: 08/07/2012
	NAME:	KINZENBAW, DAVID 13047 N 19TH ST PHOENIX AZ 85022 US	
2	AMOUNT:	1540.00	POSTMARKED: N/A
	TYPE:	CREDIT CARD	RECEIVED: 08/07/2012
	NAME:	BROWN, BEVERLY 10502 W CHERRY TREE LN SUN CITY AZ 85373-1024 US	
	CARD NO:	XXXXXXXXXXXX8512	AUTH CODE: 04732C
	NAME ON CARD:	BEVERLY M BROWN	
	EXPIRES:	06/2015	
	SIGNATURE:		

REMARKS

This receipt was generated by the automated BLM Collections and Billing System and is a paper representation of a portion of the official electronic record contained therein. Lead Amc # ⁽¹⁸⁾

Amc 353844 Amc 356328 Amc 363920
 354046 358408
 355276 362141
 355354 351675
 355375 353269

AMC 355276
 AMC 363920
 AMC 353269
 AMC 351675
 AMC 362141
 AMC 358408

AMC 353844
 AMC 354046
 AMC 355276
 AMC 355354
 AMC 355375
 AMC 356328

MAINTENANCE FEE PAYMENT

Claimant Name: Beverly Brown/David Katzenbaw
 Address: 10502 Cherry Tree Ln.
 City: SAN CITY State: AZ Zip: 85373
 Telephone: 4623-972-0057 C. 623 512 6895
 E-mail address: _____
 Signature: Beverly Brown
 Check here if this is a change of address.

RECEIVED
 ARIZONA STATE OFFICE
 2011 AUG 23 A 10: 53
 PHOENIX, ARIZONA
 BLM
 Date
 Stamp

LINE NO.	AMC NUMBER	CLAIM/SITE NAME	COUNTY RECORDER DATA (If available)	TWP	RNG	SEC
1	353844	Red Rooster	Maricopa	7N	3W	21
2	354046	Catclaw #1	Maricopa	7N	3W	13
3	354047	Catclaw #2	Maricopa	7N	3W	13
4	355277	Catclaw #3	Maricopa	7N	3W	24
5	355354	Catclaw #4	Maricopa	7N	3W	13
6	355375	Catclaw #5	Maricopa	7N	3W	24
7	355376	Catclaw #6	Maricopa	7N	3W	24
8	356330	Catclaw #7	Maricopa	7N	3W	24
9	358409	Havelina #1	Maricopa	7N	3W	22
10	358408	Havelina #2	Maricopa	7N	3W	22

List additional claims on Form MCF114.

No. of Claims: 22 x \$140 = 3,080
 Check No: CC-cash Init. MBL
 Receipt No.: 2412709
 For BLM Use Only

Bureau of Land Management
 Arizona State Office
 www.blm.gov/az/

SEP 1 2011
 Cm

Form: MCF112
 Revised July 2009

SUPPLEMENTAL ATTACHMENT

May be used with the following forms for listing additional mining claims:

Check One.

- Affidavit of Performance of Annual Work
- Maintenance Fee Payment
- Notice of Intent to Hold Mining Claims
- Notice of Non-Liability for Labor and Materials Furnished

BLM
Date
Stamp

PHOENIX, ARIZONA

2011 AUG 23 A 10:53

RECEIVED

LINE NO.	AMC NUMBER	CLAIM/SITE NAME	COUNTY RECORDER DATA (If available)	TWP	RNG	SEC
11	356328	Buzzard #1	yav.	7N	3W	12
12	356329	Buzzard #2	yav.	7N	3W	12
13	362141	Buzzard #3	yav.	7N	3W	12
14	351675	Select #1	yav.	7N	3W	10
15	351676	Select #2	yav.	7N	3W	10
16	351677	Select #3	yav.	7N	3W	10
17	353269	Hog	yav.	8N	3W	36
18	363922	Old mill #1	yav.	7N	3W	10
19	363923	Old mill #2	yav.	7N	3W	10
20	355276	Brass Ring	Maricopa	7N	3W	21
21	363920	Catclaw #8	Maricopa	7N	3W	13
22	363921	Catclaw #9	Maricopa	7N	3W	13

Form MCF114
Revised June 2005

United States Department of the Interior
Bureau of Land Management
 LANDS/RECREATION & PLANNING
 ONE N CENTRAL AVE
 PHOENIX, AZ 85004 -2203
 Phone: 602-417-9200

Receipt

No:

2412707

Transaction #: 2488058	
Date of Transaction: 08/23/2011	
CUSTOMER:	
BEVERLY BROWN 10502 W CHERRY TREE LN SUN CITY, AZ 85373-1024 US	

LINE #	QTY	DESCRIPTION	REMARKS	UNIT PRICE	TOTAL
1	1.00	LOCATABLE MINERALS / MINING CLAIMS-NOT NEW-UNADJUD, ONE AUTH NO. ONLY / MINING CLAIM MONEY RECEIVED CASES: AMC353844/\$3080.00	MAINT 2012/22	- n/a -	3080.00
TOTAL:					\$3,080.00

PAYMENT INFORMATION					
NOTE: Items will appear on credit card statement as "Bureau of Land Mgmt CO".					
1	AMOUNT:	1540.00	POSTMARKED:	N/A	
	TYPE:	CASH	RECEIVED:	08/23/2011	
	NAME:	KIZENBAW, DAVID 13047 N 19TH ST PHOENIX AZ 85022 US			
2	AMOUNT:	1540.00	POSTMARKED:	N/A	
	TYPE:	CREDIT CARD	RECEIVED:	08/23/2011	
	NAME:	BROWN, BEVERLY 10502 W CHERRY TREE LN SUN CITY AZ 85373-1024 US			
	CARD NO:	XXXXXXXXXXXX5819	AUTH CODE:	02015C	
	NAME ON CARD:	BEVERLY M BROWN			
	EXPIRES:	06/2012			
	SIGNATURE:				

REMARKS

This receipt was generated by the automated BLM Collections and Billing System and is a paper representation of a portion of the official electronic record contained therein.

Receipt: 2191433

AMC	353844
AMC	354046
AMC	355276
AMC	355375
AMC	355354
AMC	356328
AMC	358408
AMC	362141
AMC	351675
AMC	353269
AMC	363920

~~AMC 353844~~
~~AMC 354046~~
~~AMC 355276~~
~~AMC 355375~~
~~AMC 355354~~
~~AMC 356328~~

MAINTENANCE FEE PAYMENT

Claimant Name: Beverly Brown/David Kinzenbaw
 Address: 10502 Cherry Tree Ln.
 City: Sun City State: AZ Zip: 85373 ✓
 Telephone: 623-972-0057
 E-mail address: _____
 Signature: Beverly Brown

Check here if this is a change of address.

RECEIVED
 BLM AZ STATE OFFICE
 PHOENIX, ARIZONA
 2010 AUG 16 A 10:59
 BLM Date Stamp

LINE NO.	AMC NUMBER	CLAIM/SITE NAME	COUNTY RECORDER DATA (If available)	TWP	RNG	SEC
1	353844	Red Rooster	Maricopa ✓			
2	354046	Catclaw #1	Maricopa			
3	354047	Catclaw #2	Maricopa			
4	355277	Catclaw #3	Maricopa			
5	355354	Catclaw #4	Maricopa			
6	355375	Catclaw #5	Maricopa			
7	355376	Catclaw #6	Maricopa			
8	356330	Catclaw #7	Maricopa			
9	358409	Havalina #1	Maricopa			
10	358408	Havalina #2	Maricopa			

List additional claims on Form MCF114.

Bureau of Land Management
 Arizona State Office
www.blm.gov/az/

No. of Claims: 22 x \$140 = 3,080
 Check No: CASH Init. SC
 Receipt No.: 2191433
 For BLM Use Only

CC 1,540
 1,540
 3,080

Form: MCF112
 Revised July 2009

This form is available from the Arizona Department of Mines and Mineral Resources and may be reproduced.

10/50

SUPPLEMENTAL ATTACHMENT

May be used with the following forms for listing additional mining claims:

Check One.

- Affidavit of Performance of Annual Work
- Maintenance Fee Payment
- Notice of Intent to Hold Mining Claims
- Notice of Non-Liability for Labor and Materials Furnished

RECEIVED
 BLM AZ STATE OFFICE
 2000 AUG 16 A 10:59
 PHOENIX, ARIZONA
 BLM
 Date
 Stamp

LINE NO.	AMC NUMBER	CLAIM/SITE NAME	COUNTY RECORDER DATA (If available)	TWP	RNG	SEC
11	356328	Buzzard #1	yav.			
12	356329	Buzzard #2	yav.			
13	362141	Buzzard #3	yav.			
14	351675	Select #1	yav.			
15	351676	Select #2	yav.			
16	351677	Select #3	yav.			
17	353269	Hog	yav.			
18	363922	Old Mill #1	yav.			
19	363923	Old Mill #2	yav.			
20	355276	Bross King	Maricopa			
21	363920	CateLaw #8	Maricopa			
22	363921	CateLaw #9	Maricopa			

ENTERED INTO COMPUTER
 AUG 24 2010

Form MCF114
 Revised June 2005

13/30

United States Department of the Interior
Bureau of Land Management
 LANDS/RECREATION & PLANNING
 ONE N CENTRAL AVE
 PHOENIX, AZ 85004 -2203
 Phone:

Receipt

No: 2191433

Transaction #: 2261191		ENTERED INTO COMPUTER
Date of Transaction: 08/16/2010		
CUSTOMER:	BEVERLY BROWN 10502 W CHERRY TREE LN SUN CITY, AZ 85373-1024 US	AUG 24 2010

LINE #	QTY	DESCRIPTION	REMARKS	UNIT PRICE	TOTAL
1	1.00	LOCATABLE MINERALS / MINING CLAIMS-NOT NEW-UNADJUD, ONE AUTH NO. ONLY / MINING CLAIM MONEY RECEIVED CASES: AMC353844/\$3080.00	MAINT (22) 2011	- n/a -	3080.00
TOTAL:					\$3,080.00

PAYMENT INFORMATION			
NOTE: Items will appear on credit card statement as "Bureau of Land Mgmt CO".			
1	AMOUNT:	1540.00	POSTMARKED: N/A
	TYPE:	CASH	RECEIVED: 08/16/2010
	NAME:	BROWN, BEVERLY 10502 W CHERRY TREE LN SUN CITY AZ 85373-1024 US	
2	AMOUNT:	1540.00	POSTMARKED: N/A
	TYPE:	CREDIT CARD	RECEIVED: 08/16/2010
	NAME:	BROWN, BEVERLY 10502 W CHERRY TREE LN SUN CITY AZ 85373-1024 US	
	CARD NO:	XXXXXXXXXXXX2786	AUTH CODE: 07634B
	NAME ON CARD:	BEVERLY BROWN	
	EXPIRES:	05/2012	
	SIGNATURE:		

REMARKS

This receipt was generated by the automated BLM Collections and Billing System and is a paper representation of a portion of the official electronic record contained therein.

Receipt
1980474

356328

AMC 351675 AMC 355276 AMC 356328
 AMC 353269 AMC 355375 AMC 358408
 AMC 354046 AMC 356140 AMC 363920

MAINTENANCE FEE PAYMENT

Claimant Name: Beverly Brown/David Kinzenbaw
 Address: 10502 Cherry Tree LN
 City: Sun City State: AZ Zip: 85373
 Telephone: 623-972-0057
 E-mail address: _____
 Signature: Beverly Brown

Check here if this is a change of address.

RECEIVED
 ARIZONA STATE OFFICE
 AUG 18 A 11:08
 PHOENIX, ARIZONA
 BLM
 Date
 Stamp

LINE NO.	AMC NUMBER	CLAIM/SITE NAME	COUNTY RECORDER DATA (If available)	TWP	RNG	SEC
✓ 1	353844	Red Rooster	Maricopa			
✓ 2	354046	Catclaw #1	Maricopa			
3	354047	Catclaw #2	Maricopa			
✓ 4	*355277	Catclaw #3	Maricopa			
✓ 5	355354	Catclaw #4	Maricopa			
✓ 6	355375	Catclaw #5	Maricopa			
7	355376	Catclaw #6	Maricopa			
✓ 8	356330	Catclaw #7	Maricopa			
✓ 9	358409	Havalina #1	Maricopa			
✓ 10	358408	Havalina #2	Maricopa			

List additional claims on Form MCF114.

Bureau of Land Management
 Arizona State Office
www.az.blm.gov

No. of Claims: 22 *¹⁴⁰8125 = 3080
 Check No: CC/cash Init. FMC
 Receipt No.: 1980491
 For BLM Use Only

Form: MCF112
 Revised July 2005

This form is available from the Arizona Department of Mines and Mineral Resources and may be reproduced.



SUPPLEMENTAL ATTACHMENT

May be used with the following forms for listing additional mining claims:

Check One.

- Affidavit of Performance of Annual Work
- Maintenance Fee Payment
- Notice of Intent to Hold Mining Claims
- Notice of Non-Liability for Labor and Materials Furnished

RECEIVED
 PIMA STATE OFFICE
 2009 AUG 18 A 11: 08
 Date
 PHOENIX, ARIZONA

LINE NO.	AMC NUMBER	CLAIM/SITE NAME	COUNTY RECORDER DATA (If available)	TWP	RNG	SEC
✓ 11	356398	Buzzard#1	yav.			
✓ 12	356399	Buzzard#2	yav.			
✓ 13	362141	Buzzard#3	yav.			
✓ 14	351675	Select #1	yav			
15	351676	Select #2	yav			
16	351677	Select #3	yav			
✓ 17	353269	Hog	yav.			
✓ 18	363922	Old mill #1	yav.			
✓ 19	363923	old mill #2	yav.			
✓ 20	355276	Brass Ring	Maricopa			
✓ 21	363920	Catclaw #8	Maricopa			
22	363921	Catclaw #9	Maricopa			

Form MCF114
 Revised June 2005

United States Department of the Interior

Bureau of Land Management
 BUSINESS & SUPPORT SVCS DIV
 ONE N CENTRAL AVE SUITE 800
 PHOENIX, AZ 85004 -4427
 Phone: (602) 417-9200

Receipt

No:

1980491

Transaction #: 2044530	
Date of Transaction: 08/18/2009	
CUSTOMER:	BEVERLY BROWN 10502 W CHERRY TREE LN SUN CITY, AZ 85373-1024 US

LINE #	QTY	DESCRIPTION	REMARKS	UNIT PRICE	TOTAL
1	1.00	LOCATABLE MINERALS / MINING CLAIMS-NOT NEW-UNADJUD, ONE AUTH NO. ONLY / MINING CLAIM MONEY RECEIVED CASES: AMC353844/\$3080.00	MAINT 2010/22	- n/a -	3080.00
TOTAL:					\$3,080.00

PAYMENT INFORMATION					
NOTE: Items will appear on credit card statement as "Bureau of Land Mgmt CO".					
1	AMOUNT:	1540.00	POSTMARKED:	N/A	
	TYPE:	CASH	RECEIVED:	08/18/2009	
	NAME:	BROWN, BEVERLY 10502 W CHERRY TREE LN SUN CITY AZ 85373-1024 US			
2	AMOUNT:	1540.00	POSTMARKED:	N/A	
	TYPE:	CREDIT CARD	RECEIVED:	08/18/2009	
	NAME:	BROWN, BEVERLY 10502 W CHERRY TREE LN SUN CITY AZ 85373-1024 US			
	CARD NO:	XXXXXXXXXXXX5819	AUTH CODE:	02064C	
	NAME ON CARD:	BEVERLY M BROWN			
	EXPIRES:	06/2012			
	SIGNATURE:				

REMARKS

This receipt was generated by the automated BLM Collections and Billing System and is a paper representation of a portion of the official electronic record contained therein.

AMC 363920 AMC 353844
 AMC 354046
 AMC 355276
 AMC 355354
 AMC 355375
 AMC 356328
 AMC 358408
 AMC 362141
 AMC 351675
 AMC 353269

MAINTENANCE FEE PAYMENT

Claimant Name: Beverly Brown / David Kinzenbaw
 Address: 10502 Cherry Tree Ln.
 City: SUN City State: AZ Zip: 85373
 Telephone: 623 972-0057
 E-mail address: _____
 Signature: Beverly Brown

RECEIVED
 B.L.M. AZ STATE OFFICE
 2008 AUG 12 A 10: 34
 PHOENIX, ARIZONA
 BLM
 Date
 Stamp

Check here if this is a change of address.

LINE NO.	AMC NUMBER	CLAIM/SITE NAME	COUNTY RECORDER DATA (If available)	TWP	RNG	SEC
1	353844	Red Rooster	Maricopa	7N	3W	21
2	354046	Catclaw #1	Maricopa	7N	3W	13
3	354047	Catclaw #2	Maricopa	7N	3W	13
4	355277	Catclaw #3	Maricopa	7N	3W	24
5	355354	Catclaw #4	Maricopa	7N	3W	13
6	355375	Catclaw #5	Maricopa	7N	3W	24
7	355376	Catclaw #6	Maricopa	7N	3W	24
8	356330	Catclaw #7	Maricopa	7N	3W	24
9	358409	Havelina #1	Maricopa	7N	3W	22
10	358408	Havelina #2	Maricopa	7N	3W	22

List additional claims on Form MCF114.

No. of Claims: 22 x \$125 = 2,750
 Check No: Cash & ck 4000 nit. MC
 Receipt No. 1759109
 For BLM Use Only

Bureau of Land Management
 Arizona State Office
www.az.blm.gov

Form: MCF112
 Revised July 2005

This form is available from the Arizona Department of Mines and Mineral Resources and may be reproduced.

ENTERED INTO COMPUTER
 SEP 03 '08

SUPPLEMENTAL ATTACHMENT

May be used with the following forms for listing additional mining claims:

Check One.

- Affidavit of Performance of Annual Work
- Maintenance Fee Payment
- Notice of Intent to Hold Mining Claims
- Notice of Non-Liability for Labor and Materials Furnished

RECEIVED
 BLM. AZ STATE OFFICE
 PHOENIX, ARIZONA
 2008 AUG 12 A 10:39
 BLM
 Date
 Stamp

LINE NO.	AMC NUMBER	CLAIM/SITE NAME	COUNTY RECORDER DATA (If available)	TWP	RANGE	SEC
11	356328	Buzzard#1	yav.	7N	3W	12
12	356329	Buzzard #2	yav.	7N	3W	12
13	362141	Buzzard#3	yav.	7N	3W	12
14	351675	Select #1	yav.	7N	3W	10
15	351676	Select #2	yav.	7N	3W	10
16	351677	Select#3	yav.	7N	3W	10
17	353269	Hog	yav.	8N	3W	36
18	363922	Old Mill #1	yav.	7N	3W	10
19	363923	Old Mill #2	yav.	7N	3W	10
20	355276	Brass Ring	maricopa	7N	3W	21
21	363920	Catclaw#8	maricopa	7N	3W	13
22	363921	Catclaw#9	maricopa	7N	3W	13

Form MCF114
Revised June 2005

This form is available from the Arizona Department of Mines & Mineral Resources and may be reproduced.

United States Department of the Interior
 Bureau of Land Management
 BUSINESS & SUPPORT SVCS DIV
 ONE N CENTRAL AVE SUITE 800
 PHOENIX, AZ 85004 -4427
 Phone: (602) 417-9200

Receipt

No:

1759109

Transaction #: 1816595	
Date of Transaction: 08/12/2008	
CUSTOMER:	DAVID KINZENBAW BEVERLY BROWN 10502 CHERRY TREE LN SUN CITY, AZ 85373

LINE #	QTY	DESCRIPTION	REMARKS	UNIT PRICE	TOTAL
1	1.00	LOCATABLE MINERALS / MINING CLAIMS-NOT NEW-UNADJUD, ONE AUTH NO. ONLY / MINING CLAIM MONEY RECEIVED (455) CASES: AMC353844/\$2750.00	MAINT 2009/22	- n/a -	2750.00
TOTAL:					\$2,750.00

PAYMENT INFORMATION			
1	AMOUNT:	\$1,375.00	POSTMARKED: N/A
	TYPE:	CASH	RECEIVED: 08/12/2008
	NAME:	BEVERLY BROWN KINZENBAW, DAVID 10502 CHERRY TREE LN SUN CITY AZ 85373	
2	AMOUNT:	\$1,375.00	POSTMARKED: N/A
	TYPE:	CHECK	RECEIVED: 08/12/2008
	CHECK NO:	4070	
	NAME:	BEVERLY BROWN KINZENBAW, DAVID 10502 CHERRY TREE LN SUN CITY AZ 85373	

REMARKS

This receipt was generated by the automated BLM Collections and Billing System and is a paper representation of a portion of the official electronic record contained therein.

LEAD FILE NUMBERS:

AMC 353844	356328	363920
354046	362141	
355276	351675	
355354	353269	
355375	362917	
356328	363923	
358408	355276	

LEAD AMC SERIAL NUMBER	AMC SERIAL NUMBER(S)	NUMBER OF CLAIM(S)
353844		1
354046	354047, 46	2
355276	355277	2
355354		1
355375	355376, 75	2
356328	356330	1
358408	358408, 09	2
356328	356328, 29	2
362141		1
351675	351675, 76, 77	3
353269		1
362917	363922	1
363923		1
355276		#
363920	363920	2
363921		

ENTERED INTO COMPUTER

8/21/07 DJJ

AMC 353844
 354046
 355276
 356328
 358408
 356328

MAINTENANCE FEE PAYMENT

Claimant Name: Beverly Brown / David Kizenban
 Address: 10502 Cherry Tree LN
 City: SUN City State: AZ Zip: 85373
 Telephone: 623-972-0057
 E-mail address: _____
 Signature: Beverly Brown

Check here if this is a change of address.

RECEIVED
 BLM, AZ STATE OFFICE
 2007 AUG 13 A 10:46
 PHOENIX, ARIZONA
 BLM
 Date
 Stamp

LINE NO.	AMC NUMBER	CLAIM/SITE NAME	COUNTY RECORDER DATA (If available)	TWP	RNG	SEC
1	353 844	Red Rooster	Maricopa	7N	3W	21
2 L	354 046	Catclaw #1	Maricopa	7N	3W	13
3 L	354 047	Catclaw #2	Maricopa	7N	3W	13
4	355 277	Catclaw #3	Maricopa	7N	3W	24
5 L	355 354	Catclaw #4	Maricopa	7N	3W	13
6 L	355 375	Catclaw #5	Maricopa	7N	3W	24
7 "	355 376	Catclaw #6	Maricopa	7N	3W	24
8	356 330	Catclaw #7	Maricopa	7N	3W	24
9	358 409	Havalina #1	Maricopa	7N	3W	22
10	358 408	Havalina #2	Maricopa	7N	3W	22

List additional claims on Form MCF114.

Bureau of Land Management
 Arizona State Office
www.az.blm.gov

No. of Claims: 22 x \$125 = 2,750
 Check No: CC & Cash Unit AMC
 Receipt No.: 154278
 For BLM Use Only

Form: MCF112
 Revised July 2005

This form is available from the Arizona Department of Mines and Mineral Resources and may be reproduced.

SUPPLEMENTAL ATTACHMENT

May be used with the following forms for listing additional mining claims:

Check One.

- Affidavit of Performance of Annual Work
- Maintenance Fee Payment
- Notice of Intent to Hold Mining Claims
- Notice of Non-Liability for Labor and Materials Furnished

RECEIVED
 BLM, AZ STATE OFFICE
 2007 AUG 13 A 10:46
 PHOENIX, ARIZONA
 BLM
 Date
 Stamp

LINE NO.	AMC NUMBER	CLAIM/SITE NAME	COUNTY RECORDER DATA (If available)	TWP	RNG	SEC
L 11	356328	Buzzard #1	yav.	7N	3W	12
" 12	356329	Buzzard #2	yav.	7N	3W	12
L 13	362141	Buzzard #3	yav.	7N	3W	12
L 14	351675	Select #1	yav.	7N	3W	10
" 15	351676	Select #2	yav.	7N	3W	10
" 16	351677	Select #3	yav.	7N	3W	10
L 17	353269	Hog	yav.	8N	3W	36
362917 L 18	363922	Old mill #1	yav.	7N	3W	10
L 19	363923	Old mill #2	yav.	7N	3W	10
L 20	355276	Brass Ring	Maricopa	7N	3W	21
L 21	363920	Catclaw #8	Maricopa	7N	3W	13
" 22	363921	Catclaw #9	Maricopa	7N	3W	13

Form MCF114
 Revised June 2005

United States Department of the Interior
Bureau of Land Management
 BUSINESS & SUPPORT SVCS DIV
 ONE N CENTRAL AVE SUITE 800
 PHOENIX, AZ 85004 -4427
 Phone: (602) 417-9200

Receipt

No: 1542178

Transaction #: 1593527	
Date of Transaction: 08/13/2007	
CUSTOMER:	BEVERLY BROWN DAVID KIZENBAW 10502 CHERRY TREE LN SUN CITY, AZ 85373

LINE #	QTY	DESCRIPTION	REMARKS	UNIT PRICE	TOTAL
1	1.00	LOCATABLE MINERALS / MINING CLAIMS- NOT NEW-UNADJUD, ONE AUTH NO. ONLY / MINING CLAIM MONEY RECEIVED (455) CASES: AMC353844/\$2750.00	<i>Can 22</i>	- n/a -	2750.00
TOTAL:					\$2,750.00

PAYMENT INFORMATION			
NOTE: Items will appear on credit card statement as "Bureau of Land Management".			
1	AMOUNT:	\$1,375.00	POSTMARKED: N/A
	TYPE:	CASH	RECEIVED: 08/13/2007
	NAME:	DAVID KIZENBAW BROWN, BEVERLY 10502 CHERRY TREE LN SUN CITY AZ 85373	
2	AMOUNT:	\$1,375.00	POSTMARKED: N/A
	TYPE:	CREDIT CARD	RECEIVED: 08/13/2007
	NAME:	DAVID KIZENBAW BROWN, BEVERLY 10502 CHERRY TREE LN SUN CITY AZ 85373	
	CARD NO:	XXXXXXXXXXXX2786	AUTH CODE: 00052Z
	NAME ON CARD:	BEVERLY M BROWN	
	EXPIRES:	04/30/2009	
	SIGNATURE:		

Amc 351675 354046 355375 362141
 353269 355276 **356328** 363920
 353844 355354 358408

MAINTENANCE FEE PAYMENT

Claimant Name: Beverly Brown / David Kinzenbaw
 Address: 10502 Cherry Tree LN
 City: Sun City State: AZ Zip: 85373
 Telephone: 623-972-0057
 E-mail address: _____
 Signature: Beverly Brown

RECEIVED
 B.L.M. AZ STATE OFFICE
 2006 AUG - 8 A 11: 07
 PHOENIX, ARIZONA
 BLM
 Date
 Stamp

Check here if this is a change of address.

LINE NO.	AMC NUMBER	CLAIM/SITE NAME	COUNTY RECORDER DATA (If available)	TWP	RNG	SEC
1	353844	Red Rooster	Maricopa	7N	3W	21
2	354046	Catclaw #1	Maricopa	7N	3W	13
3	354047	Catclaw #2	Maricopa	7N	3W	13
4	355277	Catclaw #3	Maricopa	7N	3W	24
5	355354	Catclaw #4	Maricopa	7N	3W	13
6	355375	Catclaw #5	Maricopa	7N	3W	24
7	355376	Catclaw #6	Maricopa	7N	3W	24
8	356330	Catclaw #7	Maricopa	7N	3W	24
9	358409	Havalina #1	Maricopa	7N	3W	22
10	358408	Havalina #2	Maricopa	7N	3W	22

List additional claims on Form MCF114.

Bureau of Land Management
 Arizona State Office
www.az.blm.gov

No. of Claims: 22 x \$125 = 2,750 -
 Check No.: #3644/cash Unit: TMC
 Receipt No.: 1329770
 For BLM Use Only

Form: MCF112
 Revised July 2005

This form is available from the Arizona Department of Mines and Mineral Resources and may be reproduced.

ENTERED INTO COMPUTER
 AUG 11 2006 PB

SUPPLEMENTAL ATTACHMENT

May be used with the following forms for listing additional mining claims:

Check One.

- Affidavit of Performance of Annual Work
- Maintenance Fee Payment
- Notice of Intent to Hold Mining Claims
- Notice of Non-Liability for Labor and Materials Furnished

RECEIVED
 B.L.M. AZ STATE OFFICE
 PHOENIX, ARIZONA
 2006 AUG - 8 A 11: 08
 BLM
 Date
 Stamp

LINE NO.	AMC NUMBER	CLAIM/SITE NAME	COUNTY RECORDER DATA (If available)	TWP	RNG	SEC
11	356328	Buzzard#1	yav	7N	3W	12
12	356329	Buzzard#2	yav	7N	3W	12
13	362141	Buzzard#3	yav.	7N	3W	12
14	351675	Select #1	yav.	7N	3W	10
15	351676	Select#2	yav.	7N	3W	10
16	351677	Select#3	yav.	7N	3W	10
17	353269	Hog	yav.	8N	3W	36
18	363922	Old Mill#1	yav.	7N	3W	10
19	363923	Old Mill#2	yav.	7N	3W	10
ENTERED INTO COMPUTER AUG 11 2006 RB						

This form is available from the Arizona Department of Mines & Mineral Resources and may be reproduced.

SUPPLEMENTAL ATTACHMENT

May be used with the following forms for listing additional mining claims:

Check One.

- Affidavit of Performance of Annual Work
- Maintenance Fee Payment
- Notice of Intent to Hold Mining Claims
- Notice of Non-Liability for Labor and Materials Furnished

RECEIVED
B.L.M. AZ STATE OFFICE
2006 AUG - 8 A 11:08
PHOENIX, ARIZONA

BLM
Date
Stamp

LINE NO.	AMC NUMBER	CLAIM/SITE NAME	COUNTY RECORDER DATA (If available)	TWP	RNG	SEC
20	355276	Brass Ring	Marilopa	7N	3W	21
21	363920	Catclaw #8	Maricopa	7N	3W	13
22	363921	Catclaw #9	Maricopa	7N	3W	13
ENTERED INTO COMPUTER AUG 11 2006 PB						

Form MCF114
Revised June 2005

This form is available from the Arizona Department of Mines & Mineral Resources and may be reproduced.

United States Department of the Interior
Bureau of Land Management
 BUSINESS & SUPPORT SVCS DIV
 ONE N CENTRAL AVE
 PHOENIX, AZ 85004 -2203
 Phone: (602) 417-9200

Receipt

No: 1329770

Transaction #: 1374773		ENTERED INTO COMPUTER AUG 11 2006 <i>pb</i>
Date of Transaction: 08/08/2006		
CUSTOMER:	BEVERLY BROWN DAVID KINZENBAW 10502 CHERRY TREE LN SUN CITY, AZ 85373	

LINE #	QTY	DESCRIPTION	REMARKS	UNIT PRICE	TOTAL
1	1.00	LOCATABLE MINERALS / MINING CLAIMS-NOT NEW-UNADJUD, ONE AUTH NO. ONLY / MINING CLAIM MONEY RECEIVED (455) CASES: AMC353844/\$2750.00	MAINT 2007/22	- n/a -	2750.00
TOTAL:					\$2,750.00

PAYMENT INFORMATION					
1	AMOUNT:	\$1,375.00	POSTMARKED:	N/A	
	TYPE:	CASH	RECEIVED:	08/08/2006	
	NAME:	DAVID KINZENBAW BROWN, BEVERLY 10502 CHERRY TREE LN SUN CITY AZ 85373			
2	AMOUNT:	\$1,375.00	POSTMARKED:	N/A	
	TYPE:	CHECK	RECEIVED:	08/08/2006	
	CHECK NO:	3644			
	NAME:	DAVID KINZENBAW BROWN, BEVERLY 10502 CHERRY TREE LN SUN CITY AZ 85373			

REMARKS	

This receipt was generated by the automated BLM Collections and Billing System and is a paper representation of a portion of the official electronic record contained therein.

United States Department of the Interior
Bureau of Land Management
 BUSINESS & SUPPORT SVCS DIV
 222 N CENTRAL AVE
 PHOENIX, AZ 85004 -2203
 Phone: (602) 417-9200

Receipt	
No:	1101592

Transaction #: 1140108	<i>Amc 356328</i>
Date of Transaction: 06/28/2005	<i>Amc 355354</i>
CUSTOMER: BEVERLY BROWN 10502 CHERRY TREE LN SUN CITY, AZ 85373	<i>Amc 266964</i> <i>26 8020</i>

277387

LINE #	QTY	DESCRIPTION	REMARKS	UNIT PRICE	TOTAL
1	1.00	LOCATABLE MINERALS / MINING CLAIMS-NOT NEW-UNADJUD, ONE AUTH NO. ONLY / MINING CLAIM MONEY RECEIVED (455) CASES: AMC356330/\$70.00	TRF/12	- n/a -	70.00
TOTAL:					\$70.00

PAYMENT INFORMATION			
1	AMOUNT:	\$70.00	POSTMARKED: N/A
	TYPE:	CHECK	RECEIVED: 06/28/2005
	CHECK NO:	3440	
	NAME:	BROWN, BEVERLY 10502 CHERRY TREE LN SUN CITY AZ 85373	

REMARKS

This receipt was generated by the automated BLM Collections and Billing System and is a paper representation of a portion of the official electronic record contained therein.

12 transfers x 5 = \$60
Extra \$10 refunded aw

November 3, 2004

RE: Transfer of Mining Claims in Lieu of a Will

Dear Bureau of Land Management,

On June 14, 2004, my husband Kelly R. Brown died without any will or probate from the court. I, Beverly M. Brown, resident of Arizona and wife of Kelly R. Brown, declare that I am the sole heir to his estate.

Attached please find a copy of Kelly R. Brown's death certificate.

I am requesting that the BLM remove his name from the mining claims listed below and that I be listed as the new claimant. I am enclosing \$10.00 (\$5.00 per claim) as per your instructions August 17, 2004.

<u>Serial Number</u>	<u>Mining Claim Name</u>	<u>County</u>	<u>Amt Paid</u>
AMC356330	CATCLAW #7	Maricopa	\$ 5.00
AMC355354	CATCLAW #4	Maricopa	\$ 5.00
Total Check Amount			\$10.00

The new claimant of the above listed claims will be:

Beverly M. Brown
10502 Cherry Tree Lane
Sun City, AZ 85373

Should you have any questions or need further information, I can be reached at 623-972-0057. Thank you for your assistance in this matter.

Beverly M. Brown

Beverly M. Brown

Date this 28 day of June

STATE OF ARIZONA }

County of Maricopa }

This instrument was acknowledged before me

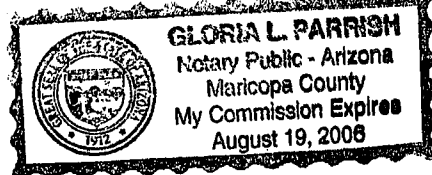
this 28 day of June, 2005 by

Gloria L. Parrish

Notary Public

My commission will expire

Aug 19, 2008



RECEIVED
B.L.M. AZ STATE OFFICE
2005 JUN 28 P 2:35
PHOENIX, ARIZONA

ENTERED INTO COMPUTER
10/25/05 AB

2
TMC

November 3, 2004

RE: Transfer of Mining Claims in Lieu of a Will

Dear Bureau of Land Management,

On June 14, 2004, my husband Kelly R. Brown died without any will or probate from the court. I, Beverly M. Brown, resident of Arizona and wife of Kelly R. Brown, declare that I am the sole heir to his estate.

Attached please find a copy of Kelly R. Brown's death certificate.

I am requesting that the BLM remove his name from the mining claims listed below and that I be listed as the new claimant. I am enclosing \$50.00 (\$5.00 per claim) as per your instructions August 17, 2004.

<u>Serial Number</u>	<u>Mining Claim Name</u>	<u>County</u>	<u>Amt Paid</u>
AMC266964	DONKEY #1	Yavapai	\$ 5.00
AMC266965	DONKEY #2	Yavapai	\$ 5.00
AMC266966	DONKEY #3	Yavapai	\$ 5.00
AMC268020	DONKEY #4	Yavapai	\$ 5.00
AMC268021	DONKEY #5	Yavapai	\$ 5.00
AMC268022	DONKEY #6	Yavapai	\$ 5.00
AMC277387	DONKEY #7	Yavapai	\$ 5.00
AMC277388	DONKEY #8	Yavapai	\$ 5.00
AMC356328	BUZZARD #1	Yavapai	\$ 5.00
AMC356329	BUZZARD #2	Yavapai	\$ 5.00
Total Check Amount			\$50.00

The new claimant of the above listed claims will be:

Beverly M. Brown
10502 Cherry Tree Lane
Sun City, AZ 85373

Should you have any questions or need further information, I can be reached at 623-972-0057. Thank you for your assistance in this matter.

Beverly M. Brown

Beverly M. Brown

Date this 28 day of June, 2005

STATE OF ARIZONA

County of Maricopa

This instrument was acknowledged before me

this 28 day of June, 2005 by

Gloria L Parrish

Notary Public

My commission will expire Aug 19, 2006

RECEIVED
B.L.M. AZ STATE OFFICE
2005 JUN 28 P 2:35
PHOENIX, ARIZONA



ENTERED INTO COMPUTER

10/25/05 AR

10
BMC

CERTIFICATION OF VITAL RECORDS

STATE OF ARIZONA

ORIGINAL STATE COPY

**STATE OF ARIZONA
DEPARTMENT OF HEALTH SERVICES - OFFICE OF VITAL RECORDS
CERTIFICATE OF DEATH**

DEATH NO. **D-10004 - 020069**

NAME OF DECEASED KELLY R BROWN			SEX MALE	DATE OF DEATH JUNE 14, 2004		
RACE (e.g., white, black, American Indian, (specify tribe) etc.) WHITE		WAS DESCENDANT OF HISPANIC ORIGIN (SPECIFY YES OR NO) NO		IF YES, INDICATE MEXICAN, SPANISH, PUERTO RICAN, CUBAN, ETC. C		WAS DECEASED EVER IN U.S. ARMED FORCES? (SPECIFY YES OR NO) NO
PLACE OF DEATH MARICOPA		TOWN OR CITY SUN CITY		HOSPITAL OR INSTITUTION (IF RESIDENCE, GIVE STREET ADDRESS) SUN HEALTH CARE CENTER		<input type="checkbox"/> DOA <input type="checkbox"/> OP EMER <input checked="" type="checkbox"/> IN PATIENT
DATE OF BIRTH APRIL 7 1934		AGE (YEARS LAST BIRTHDAY) 70	IF UNDER 1 YEAR MOS. DAYS B	IF UNDER 1 DAY HRS. MIN. C	MARRIED, NEVER MARRIED, WIDOWED, DIVORCED (SPECIFY) MARRIED	SURVIVING SPOUSE (IF WIFE, GIVE MAIDEN NAME) BEVERLY HYLTON
STATE AND CITY OF BIRTH JONESVILLE, NORTH CAROLINA		CITIZEN OF WHAT COUNTRY? U.S.A.		SOCIAL SECURITY NO. 243-46-0530		USUAL OCCUPATION (Give kind of work done most of working life, even if retired) CLERGY
STATE AND COUNTY OF RESIDENCE ARIZONA MARICOPA		TOWN OR CITY SUN CITY		ZIP CODE 85373	HOW LONG IN ARIZONA? 16 YEARS	
STREET ADDRESS OF R.F.D. 10502 WEST CHERRY TREE LANE		INSIDE CITY LIMITS? (SPECIFY Yes or No) YES	ON RESERVATIONS (SPECIFY Yes or No) NO	PREVIOUS STATE OF RESIDENCE CALIFORNIA		ELEMENTARY SECONDARY (0-12) 9
FATHER'S NAME BEDFORD BROWN			MOTHER'S MAIDEN NAME WAVERLY CHEEKS			
INFORMANT'S SIGNATURE <i>Stuart T. Grimstad</i> BEVERLY BROWN			RELATIONSHIP TO DECEASED WIFE	ADDRESS 10502 WEST CHERRY TREE LANE SUN CITY, AZ. 85373		
BURIAL, CREMATION, REMOVAL, OTHER (Specify) CREMATION	DATE 6/17/2004	CEMETERY OR CREMATORY - NAME/LOCATION SUNLAND CREMATORY, SUN CITY, AZ.		EMBALMER'S SIGNATURE NOT EMBALMED		CERT. NO.
FUNERAL HOME NAME SUNLAND MORTUARY 15826 DEL WEBB BLVD., SUN CITY, AZ. 85351			FUNERAL DIRECTOR or person acting as such (SIGNATURE) <i>Stuart T. Grimstad</i> STUART T. GRIMSTAD			CERT. NO. 1102
TO BE COMPLETED BY CERTIFYING PHYSICIAN ONLY		TO BE COMPLETED BY MEDICAL EXAMINER OR TRIBAL LAW ENFORCEMENT AUTHORITY ONLY		ON THE BASIS OF EXAMINATION AND/OR INVESTIGATION, IN MY OPINION DEATH OCCURRED AT THE TIME, DATE AND PLACE DUE TO THE CAUSE(S) AND MANNER STATED.		
30. SIGNATURE AND TITLE <i>Dr. Arlene Conte</i> DR. ARLENE CONTE MD.		31. DATE SIGNED (Mo., Day, Year) JUNE 15, 2004		32. HOUR OF DEATH 0520		33. NAME OF ATTENDING PHYSICIAN OF OTHER THAN CERTIFIER (Type or print) DR. ARLENE CONTE MD.
34. SIGNATURE AND TITLE <i>Arnell M. Reyes</i> ARNELL M. REYES MD.		35. DATE SIGNED (Mo., Day, Year)		36. HOUR OF DEATH		37. PRONOUNCED DEAD (Mo., Day, Year)
38. AT		39. NAME AND ADDRESS OF CERTIFIER, PHYSICIAN, MEDICAL EXAMINER OR TRIBAL LAW ENFORCEMENT AUTHORITY Arnell M. Reyes MD. 10401 W. THUNDERBIRD BLVD., SUN CITY, AZ. 85351		40. AUTHORIZED FOR CREMATION (SPECIFY) XX Yes		41. MEDICAL EXAMINER'S SIGNATURE
42. DATE REGISTERED JUN 23 2004		43. REG. FILE NO. 12277		44. REGISTRAR'S SIGNATURE <i>Abbie Cavano</i> ABBIE CAVANO Deputy		45. REG. DISTRICT 0705
46. DATE REC'D IN STATE OFFICE		47. SEQUENTIALLY LIST CONDITIONS IF ANY LEADING TO IMMEDIATE CAUSE ENTER UNDERLYING CAUSE (DISEASE OR INJURY THAT INITIATED EVENTS RESULTING IN DEATH) LAST PART		48. PART II. Other significant conditions contributing to death but not resulting in the underlying cause given in Part I		49. AUTOPSY (Specify Yes or No) NO
A. IMMEDIATE CAUSE (FINAL DISEASE OR CONDITION RESULTING IN DEATH) (ENTER ONLY ONE CAUSE ON EACH LINE) UNKOWN MEDICAL CAUSES		B. DUE TO OR AS A CONSEQUENCE OF		50. WAS CASE REFERRED TO MEDICAL EXAMINER (Specify Yes or No) YES		APPROXIMATE INTERVAL BETWEEN ONSET AND DEATH
C. DUE TO OR AS A CONSEQUENCE OF		51. MANNER OF DEATH <input type="checkbox"/> NATURAL CAUSES <input type="checkbox"/> ACCIDENT <input type="checkbox"/> SUICIDE <input type="checkbox"/> HOMICIDE <input type="checkbox"/> PENDING INVESTIGATION <input type="checkbox"/> UNDETERMINED		52. DATE OF INJURY MO DAY YR HOUR 53 M		
53. PLACE OF INJURY (At home, farm, street, factory, office building, etc.)		54. INJURY AT WORK? (Specify Yes or No)		55. DESCRIBE HOW INJURY OCCURRED		
56. SUPPLEMENTARY ENTRIES		57. WHERE LOCATED? STREET ADDRESS CITY OR TOWN STATE		58.		

VS-2 (Rev. 1-89)

CERTIFIED COPY OF VITAL RECORDS

STATE OF ARIZONA }
COUNTY OF MARICOPA } SS

DATE ISSUED

June 28, 2004

This is a true and exact reproduction of the document officially registered and placed on file in the VITAL RECORDS SECTION, DEPARTMENT OF HEALTH SERVICES, PHOENIX, ARIZONA issued under the authority of A.R.S. 36-341, and by direction of:

Jonathan B. Weibach
Jonathan B. Weibach, M.D., M.P.H.
Local Registrar
Director, Department of Public Health



4250974

United States Department of the Interior
Bureau of Land Management
 BUSINESS & SUPPORT SVCS DIV
 222 N CENTRAL AVE
 PHOENIX, AZ 85004 -2203
 Phone: (602) 417-9200

Receipt	
No:	1141627

Transaction #: 1180866
 Date of Transaction: 08/30/2005

CUSTOMER: BEVERLY M BROWN
 10502 CHERRY TREE LN
 SUN CITY, AZ 85373

AMC 266964
 AMC 268020
 AMC 277387
 AMC 354046
 AMC 356328
 AMC 362141
 AMC 351675
 AMC 353269
 AMC 363920

AMC 353844
 AMC 355354
 AMC 355375
 AMC 358408

LINE #	QTY	DESCRIPTION	REMARKS	UNIT PRICE	TOTAL
1	1.00	LOCATABLE MINERALS / MINING CLAIMS-NOT NEW-UNADJUD, ONE AUTH NO. ONLY / MINING CLAIM MONEY RECEIVED (455) CASES: AMC266964/\$4000.00	MAINT 2006/32	- n/a -	4000.00
TOTAL:					\$4,000.00

RE 9/14/05

PAYMENT INFORMATION

NOTE: Items will appear on credit card statement as "Bureau of Land Management".

1	AMOUNT:	\$1,665.00	POSTMARKED:	N/A
	TYPE:	CREDIT CARD	RECEIVED:	08/30/2005
	NAME:	BROWN, BEVERLY M 10502 CHERRY TREE LN SUN CITY AZ 85373		
	CARD NO:	XXXXXXXXXXXX2786	AUTH CODE:	008232
	NAME ON CARD:	BROWN/BEVERLY		
	EXPIRES:	04/30/2008		
	SIGNATURE:			
2	AMOUNT:	\$1,335.00	POSTMARKED:	N/A
	TYPE:	CHECK	RECEIVED:	08/30/2005
	CHECK NO:	3467		
	NAME:	BROWN, BEVERLY M 10502 CHERRY TREE LN SUN CITY AZ 85373		
3	AMOUNT:	\$1,000.00	POSTMARKED:	N/A
	TYPE:	CHECK	RECEIVED:	08/30/2005
	CHECK NO:	1001		
	NAME:	BROWN, BEVERLY M 10502 CHERRY TREE LN SUN CITY AZ 85373		

REMARKS

This receipt was generated by the automated BLM Collections and Billing System and is a paper representation of a portion of the official electronic record contained therein.

MAINTENANCE FEE PAYMENT

Claimant Name: Beverly Brown
 Address: 10502 Cherry Tree Ln.
 City: Sun City State: AZ Zip: 85373
 Telephone: 623 972 0057
 E-mail address: _____
 Signature: Beverly Brown

Check here if this is a change of address.

RECEIVED
 B.L.M. AZ STATE OFFICE
 PHOENIX, ARIZONA
 2005 AUG 30 P 2:37
 BLM
 Date
 Stamp

LINE NO	AMC NUMBER	CLAIM/SITE NAME	COUNTY RECORDER DATA (If available)	TWP	RNG	SEC
1	266 964	DONKEY #1	yav.	8N	3W	35
2	266 965	DONKEY #2	yav	8N	3W	35
3	266 966	DONKEY #3	yav.	8N	3W	35
4	268 020	DONKEY #4	yav	8N	3W	35
5	268 021	DONKEY #5	yav.	8N	3W	35
6	268 022	DONKEY #6	yav.	8N	3W	35
7	277 387	DONKEY #7	yav.	8N	3W	35
8	277 388	DONKEY #8	yav.	8N	3W	35
9	354 048	DONKEY #9	yav	8N	3W	35
10	354. 049	DONKEY #10	yav	8N	3W	35

List additional claims on Form MCF114.

No. of Claims: 19 x \$125 = 2,375
 Check No: CR #3467 Init. TMC
 #1001 E CC 1141627
 Receipt No.: _____
 For BLM Use Only

Bureau of Land Management
 Arizona State Office
www.az.blm.gov

Form: MCF112
 Revised July 2005

This form is available from the Arizona Department of Mines and Mineral Resources and may be reproduced.

RE 9/14/05

SUPPLEMENTAL ATTACHMENT

May be used with the following forms for listing additional mining claims:

Check One.

- Affidavit of Performance of Annual Work
- Maintenance Fee Payment
- Notice of Intent to Hold Mining Claims
- Notice of Non-Liability for Labor and Materials Furnished

BLM Date Stamp	RECEIVED B.L.M. AZ STATE OFFICE 2005 AUG 30 P 2:37 PHOENIX, ARIZONA
----------------------	--

LINE NO.	AMC NUMBER	CLAIM/SITE NAME	COUNTY RECORDER DATA (If available)	TWP	RNG	SEC
11	356 218	Buzzard #1	YAV.	7N	3W	12
12	356 329	Buzzard #2	YAV.	7N	3W	12
13	362 141	Buzzard #3	YAV.	7N	3W	12
14	351675	Select # 1	YAV.	7N	3W	10
15	351676	Select # 2	YAV.	7N	3W	10
16	351677	Select # 3	YAV.	7N	3W	10
17	353 269	Hog	YAV.	8N	3W	36
18	363 922	Old Mill #1	YAV.	7N	3W	10
19	363 923	Old Mill #2	YAV.	7N	3W	10

Form MCF114
Revised June 2005

This form is available from the Arizona Department of Mines & Mineral Resources and may be reproduced.

RE 9/17/05

MAINTENANCE FEE PAYMENT

Claimant Name: Beverly Brown/David Kinzenbaw
 Address: 10502 Cherry Tree LN
 City: SUN CITY State: AZ Zip: 85373
 Telephone: 623-972-0057
 E-mail address: _____
 Signature: Beverly Brown

RECEIVED
 B.L.M. AZ STATE OFFICE
 2005 AUG 30 P 2:38
 PHOENIX, ARIZONA
 BLM
 Date
 Stamp

Check here if this is a change of address.

LINE NO.	AMC NUMBER	CLAIM/SITE NAME	COUNTY RECORDER DATA (if available)	TWP	RNG	SEC
1	353844	RED ROOSTER	MARICOPA	7N	3W	21
2	354046	CAT CLAW #1	MARICOPA	7N	3W	13
3	354047	CAT CLAW #2	MARICOPA	7N	3W	13
4	355277	CAT CLAW #3	MARICOPA	7N	3W	24
5	355354	CAT CLAW #4	MARICOPA	7N	3W	13
6	355375	CAT CLAW #5	MARICOPA	7N	3W	24
7	355376	CAT CLAW #6	MARICOPA	7N	3W	24
8	356330	CAT CLAW #7	MARICOPA	7N	3W	24
9	358409	HAAVALINA #1	MARICOPA	7N	3W	22
10	358408	HAAVALINA #2	MARICOPA	7N	3W	22

List additional claims on Form MCF114.

No. of Claims: 13 x \$125 = 1,625
 Check No: CD #3467 Init. TMC
 #1001 & CC 1141627
 Receipt No.: _____
 For BLM Use Only

Bureau of Land Management
 Arizona State Office
www.az.blm.gov

Form: MCF112
 Revised July 2005

This form is available from the Arizona Department of Mines and Mineral Resources and may be reproduced.

RE 9/14/05

SUPPLEMENTAL ATTACHMENT

May be used with the following forms for listing additional mining claims:

Check One.

- Affidavit of Performance of Annual Work
- Maintenance Fee Payment
- Notice of Intent to Hold Mining Claims
- Notice of Non-Liability for Labor and Materials Furnished

RECEIVED
BLM. AZ STATE OFFICE
2005 AUG 30 P 2:38
PHOENIX, ARIZONA

BLM
Date
Stamp

LINE NO.	AMC NUMBER	CLAIM/SITE NAME	COUNTY RECORDER DATA (If available)	TWP	RNG	SEC
11	355270	BRASS RING	MARICOPA	7N	3W	21
12	363920	CAT CLAW ^{#8}	MARICOPA	7N	3W	13
13	363921	CAT CLAW ^{#9}	MARICOPA	7N	3W	13

Form MCF114
Revised June 2005

This form is available from the Arizona Department of Mines & Mineral Resources and may be reproduced.

RE/9/14/05


LEAD FILE NUMBERS Amc 266964; 268020; 277387; 351675;
 353269; 353844; 354046; 355276; 355354; 355375;
 356328; 358408; 362141

AMC NUMBER (S)	AMOUNT	LEAD FILE NUMBER
266964 - 266966	375	Amc 266964
268020 - 268022	375	268020
277387 - 277388	250	277387
351675 - 351677	375	351675
353269	125	353269
353844	125	353844
354046 - 354049	500	354046
355276 - 355277	250	355276
355354	125	355354
355375 - 355376	250	355375
356328 - 356330	375	356328
358408 - 358409	250	358408
362141	125	362141
		Verified 8/30/04 PR
GRAND TOTAL:	\$ 3500 ⁰⁰	

MAINTENANCE FEE PAYMENT

BUREAU OF LAND MANAGEMENT
 222 N CENTRAL AVENUE
 PHOENIX, AZ 85004
 602-417-9200
 www.az.blm.gov

Mining Claim Maintenance Fee Payment of \$125 per claim/site is due on or before September 1, 2004, in lieu of assessment work for the upcoming assessment year beginning September 1 of the year noted above.



AMC NUMBER	CLAIM/SITE NAME	COUNTY RECORDER DATA	SEC	TWP	RNG
266964	DONKEY #1	YAV.	35	8N	3W
266965	DONKEY #2	YAV.	35	8N	3W
266966	DONKEY #3	YAV.	35	8N	3W
268020	DONKEY #4	YAV.	35	8N	3W
268021	DONKEY #5	YAV.	35	8N	3W
268022	DONKEY #6	YAV.	35	8N	3W
277387	DONKEY #7	YAV.	35	8N	3W
277388	DONKEY #8	YAV.	35	8N	3W
354048	DONKEY #9	YAV.	35	8N	3W
354049	DONKEY #10	YAV.	35	8N	3W

List additional claims on the reverse side of this form.

Check here if this is a change of address.

CLAIMANT NAME: Beverly Brown
 ADDRESS: 10502 Cherry Tree LN
 CITY: Sun City STATE: AZ ZIP: 85373
 PHONE: 623-972-0057
 SIGNATURE: Beverly Brown

Claimant or agent must sign to record with the County.

No of Claims: 17 x \$125 = 2,125.00
 Check No: CC & Cash Init: TMC
 Receipt No: 931767
 FOR BLM USE ONLY

ENTERED INTO COMPUTER

AMC NUMBER	CLAIM/SITE NAME	COUNTY RECORDER DATA	SEC	TWP	RNG
356328	BUZZARD # 1	YAV.	12	7N	3W
356329	BUZZARD # 2	YAV.	12	7N	3W
362141	BUZZARD # 3	YAV.	12	7N	3W
351675	SELECT # 1	YAV.	10	7N	3W
351676	SELECT # 2	YAV.	10	7N	3W
351677	SELECT # 3	YAV.	10	7N	3W
353269	HOG	YAV.	36	8N	3W
		YAV.			
		YAV.			
		YAV.			

43 CFR 3833.0-5(e) (August 30, 1994) requires that the names and current addresses of all owners shall be identified on all instruments to be recorded or filed.

Name: _____ Address: _____

City: _____ State: _____ Zip: _____ Change of address

Name: _____ Address: _____

City: _____ State: _____ Zip: _____ Change of address

Name: _____ Address: _____

City: _____ State: _____ Zip: _____ Change of address

Name: _____ Address: _____

City: _____ State: _____ Zip: _____ Change of address

Name: _____ Address: _____

City: _____ State: _____ Zip: _____ Change of address

PRIVACY ACT STATEMENT - This information is being collected pursuant to 30 U.S.C. 28, 43 CFR 3833.2, and ARS 27-208 in compliance with the laws of the USDI, Bureau of Land Management, and the State of Arizona. The purpose of this collection is to facilitate processing of claims or applications. This form is covered by Privacy Act Notice #INTERIOR/LLM-32 and is subject to the routine uses stated in that notice. Privacy Act Notice #INTERIOR/LLM-32 is available at the BLM Arizona State Office. This form may be locally reproduced.

MAINTENANCE FEE PAYMENT

BUREAU OF LAND MANAGEMENT
 222 N CENTRAL AVENUE
 PHOENIX, AZ 85004
 602-417-9200
 www.az.blm.gov

Mining Claim Maintenance Fee Payment of \$125 per claim/site is due on or before September 1, 2004, in lieu of assessment work for the upcoming assessment year beginning September 1 of the year noted above.

RECEIVED
 B.L.M. AZ STATE OFFICE
 2004 AUG 18 P 2:39
 PHOENIX, ARIZONA
 BLM Date Stamp

AMC NUMBER	CLAIM/SITE NAME	COUNTY RECORDER DATA	SEC	TWP	RNG
353 844	Red Rooster	Maricopa	21	7N	3W
354 046	Catclaw #1	Maricopa	13	7N	3W
354 047	Catclaw #2	Maricopa	13	7N	3W
355 277	Catclaw #3	Maricopa	24	7N	3W
355 354	Catclaw #4	Maricopa	13	7N	3W
355 375	Catclaw #5	Maricopa	24	7N	3W
355 376	Catclaw #6	Maricopa	24	7N	3W
356 330	Catclaw #7	Maricopa	24	7N	3W
358 409	Havalina #1	Maricopa	22	7N	3W
358 408	Havalina #2	Maricopa	22	7N	3W

List additional claims on the reverse side of this form.

Check here if this is a change of address.

CLAIMANT NAME: Beverly Brown
 ADDRESS: 10502 Cherry Tree Ln
 CITY: Sun City STATE: AZ ZIP: 85373
 PHONE: 623-972-0057
 SIGNATURE: Beverly Brown

No of Claims: 11 x \$125 = 1,375.00
 Check No: CC E cash Init: HMC
 Receipt No: 931767
FOR BLM USE ONLY

Claimant or agent must sign to record with the County.

AMC NUMBER	CLAIM/SITE NAME	COUNTY RECORDER DATA	SEC	TWP	RNG
355276	Brass Ring	Maricopa	21	7N	3W

43 CFR 3833.0-5(e) (August 30, 1994) requires that the names and current addresses of all owners shall be identified on all instruments to be recorded or filed.

Name: _____ Address: _____

City: _____ State: _____ Zip: _____ Change of address

Name: _____ Address: _____

City: _____ State: _____ Zip: _____ Change of address

Name: _____ Address: _____

City: _____ State: _____ Zip: _____ Change of address

Name: _____ Address: _____

City: _____ State: _____ Zip: _____ Change of address

Name: _____ Address: _____

City: _____ State: _____ Zip: _____ Change of address

PRIVACY ACT STATEMENT – This information is being collected pursuant to 30 U.S.C. 28, 43 CFR 3833.2, and ARS 27-208 in compliance with the laws of the USDI, Bureau of Land Management, and the State of Arizona. The purpose of this collection is to facilitate processing of claims or applications. This form is covered by Privacy Act Notice #INTERIOR/LLM -32 and is subject to the routine uses stated in that notice. Privacy Act Notice #INTERIOR/LLM-32 is available at the BLM Arizona State Office. This form may be locally reproduced.

United States Department of the Interior
Bureau of Land Management
 BUSINESS & SUPPORT SVCS DIV
 222 N CENTRAL AVE
 PHOENIX, AZ 85004 -2203
 Phone: (602) 417-9200

Receipt	
No:	931767

Transaction #: 966034
Date of Transaction: 08/18/2004
CUSTOMER: BEVERLY BROWN DAVID KINZENBAW 10502 CHERRY TREE LN SUN CITY, AZ 85373

LINE #	QTY	DESCRIPTION	REMARKS	UNIT PRICE	TOTAL
1	1.00	LOCATABLE MINERALS / MINING CLAIMS-NOT NEW-UNADJUD, ONE AUTH NO. ONLY / MINING CLAIM MONEY RECEIVED (455) CASES: AMC266964/\$3500.00	MAINT 2005/28	- n/a -	3500.00
TOTAL:					\$3,500.00

PAYMENT INFORMATION		
NOTE: Items will appear on credit card statement as "Bureau of Land Management".		
1	AMOUNT: \$1,750.00	POSTMARKED: N/A
	TYPE: CASH	RECEIVED: 08/18/2004
	NAME: DAVID KINZENBAW BROWN, BEVERLY 10502 CHERRY TREE LN SUN CITY AZ 85373	
2	AMOUNT: \$1,750.00	POSTMARKED: N/A
	TYPE: CREDIT CARD	RECEIVED: 08/18/2004
	NAME: DAVID KINZENBAW BROWN, BEVERLY 10502 CHERRY TREE LN SUN CITY AZ 85373	
	CARD NO: XXXXXXXXXXXXX2786	AUTH CODE: 092097
	NAME ON CARD: BROWN/BEVERLY M	
	EXPIRES: 04/30/2005	
	SIGNATURE:	

AMC 355375
356328
351675
266964
268020

AMC 277387
353844
353269

AMC ~~351677~~
354046
355276
355354

MAINTENANCE FEE PAYMENT

Mining Claim Maintenance Fee Payment of \$100 per claim or site is due on or before September 1, 20⁰³, in lieu of assessment work for the upcoming assessment year beginning September 1 of the year noted above.

BUREAU OF LAND MANAGEMENT
ARIZONA STATE OFFICE
222 NORTH CENTRAL AVENUE
PHOENIX, AZ 85004
602-417-9200
www.az.blm.gov

FOR BLM USE ONLY
NO. OF CLAIMS: 25 X \$100 = \$ 2500⁰⁰
RECEIPT NO.: _____ CHECK NO.: _____
INIT: cd

BLM SERIAL NUMBERS	NAME OF CLAIMS/SITES	COUNTY BOOK/DOCKET & PAGE OR FEE NUMBER
1. AMC <u>354 046</u>	_____	_____
2. AMC <u>354 047</u>	_____	_____
3. AMC <u>355 277</u>	_____	_____
4. AMC <u>355 354</u>	_____	_____
5. AMC <u>355 375</u>	_____	_____
6. AMC <u>355 376</u>	_____	_____
7. AMC <u>356 330</u>	_____	_____
8. AMC <u>351 675</u>	_____	_____
9. AMC <u>351 676</u>	_____	_____
10. AMC <u>351 677</u>	_____	_____

List additional claims on the reverse side of this form.

CHECK HERE IF THIS IS A CHANGE OF ADDRESS

CLAIMANT'S NAME: David R. Kinzenbaw
ADDRESS: 4144 W Dahlia
CITY: Phoenix STATE: AZ ZIP: 85029
PHONE: 623-680 2999

Signature: _____

To record with the County, one claimant or an agent must sign.

10502 Cherry Tree Ln
Sun City, AZ 85373

PHOENIX, ARIZONA
2003 AUG -1 P 3:57
RECEIVED
BLM, AZ STATE OFFICE
BLM DATE STAMP

ENTERED IN COMPUTER
8/14/2003

NAME: _____ ADDRESS: _____
CITY: _____ STATE: _____ ZIP: _____ IS THIS A NEW ADDRESS

NAME: _____ ADDRESS: _____
CITY: _____ STATE: _____ ZIP: _____ IS THIS A NEW ADDRESS

NAME: _____ ADDRESS: _____
CITY: _____ STATE: _____ ZIP: _____ IS THIS A NEW ADDRESS

NAME: _____ ADDRESS: _____
CITY: _____ STATE: _____ ZIP: _____ IS THIS A NEW ADDRESS

NAME: _____ ADDRESS: _____
CITY: _____ STATE: _____ ZIP: _____ IS THIS A NEW ADDRESS

NAME: _____ ADDRESS: _____
CITY: _____ STATE: _____ ZIP: _____ IS THIS A NEW ADDRESS

NAME: _____ ADDRESS: _____
CITY: _____ STATE: _____ ZIP: _____ IS THIS A NEW ADDRESS

NAME: _____ ADDRESS: _____
CITY: _____ STATE: _____ ZIP: _____ IS THIS A NEW ADDRESS

FOR BLM USE ONLY	
DATE ENTERED INTO COMPUTER:	_____
INITIALS:	_____ VERIFIED: _____

August 28, 2002

COUNTY
BOOK/DOCKET & PAGE
OR FEE NUMBER

BLM SERIAL NUMBERS	NAME OF CLAIMS/SITES
11. A MC 266 964	DONKEY
12. A MC 266 965	DONKEY
13. A MC 266 966	DONKEY
14. A MC 268 020	DONKEY
15. A MC 268-021	DONKEY
16. A MC 268 022	DONKEY
17. A MC 277 387	DONKEY
18. A MC 277 388	DONKEY
19. A MC 354 048	DONKEY
20. A MC 354 049	DONKEY
21. A MC 356 328	BUZZARD
22. A MC 356 329	BUZZARD
23. A MC 353 844	RED ROOSTER
24. A MC 353 269	HOG
25. A MC 355 276	BRASS RING
A MC	
A MC	
A MC	
A MC	
A MC	
A MC	
A MC	
A MC	
A MC	
A MC	
A MC	
A MC	
A MC	
A MC	
A MC	
A MC	

RECEIVED
BLM. AZ STATE OFFICE
2003 AUG 11 P 3: 58
PHOENIX ARIZONA

FOR OFFICIAL USE ONLY

ENTERED INTO COMPUTER: 8/14/03 TRH ADH

DATE INITIALS VERIFIED

TIME STAMP

**United States Department of the Interior
Bureau of Land Management**

BUSINESS & SUPPORT SVCS DIV
222 N CENTRAL AVE
PHOENIX, AZ 85004 -2203
Phone: (602) 417-9200

Receipt	
No:	722350

Transaction #: 751563
Date of Transaction: 08/01/2003

CUSTOMER:	DAVID R KINZENBAW 4001 W DAHLIA PHOENIX, AZ 85029
------------------	---

LINE #	QTY	DESCRIPTION	REMARKS	UNIT PRICE	TOTAL
1	1.00	LOCATABLE MINERALS / MINING CLAIMS-NOT NEW-UNADJUD, ONE AUTH NO. ONLY / MINING CLAIM MONEY RECEIVED (455) CASES: AMC354046/\$2500.00	MAINT 2004 (25)	- n/a -	2500.00
TOTAL:					\$2,500.00

PAYMENT INFORMATION

NOTE: Items will appear on credit card statement as "Bureau of Land Management".

1	AMOUNT:	\$1,300.00	POSTMARKED:	N/A
	TYPE:	CREDIT CARD	RECEIVED:	08/01/2003
	NAME:	BROWN, BEVERLY 10502 CHERRY TREE LN SUN CITY AZ 85373		
	CARD NO:	XXXXXXXXXXXX2786	AUTH CODE:	001602
	NAME ON CARD:	BROWN/BEVERLY M		
	EXPIRES:	04/30/2005		
	SIGNATURE:			
2	AMOUNT:	\$1,200.00	POSTMARKED:	N/A
	TYPE:	CHECK	RECEIVED:	08/01/2003
	CHECK NO:	2218		
	NAME:	KINZENBAW, DAVID 4144 W DAHLIA PHOENIX AZ 85029		

REMARKS

This receipt was generated by the automated BLM Collections and Billing System and is a paper representation of a portion of the official electronic record contained therein.

Receipt No. 527236

LEAD FILE #'S _____

Trans No. 551381

266964, 268020, 277387,

350492, 351675, 353269, 353844,

354046, 355276, 355354, 355375,

356177, 356328

AMC Number	Code	Amount
266964-266966	482	300
268020-268022		300
277387-277388		200
351675-351677		300
350492		100
353269		100
353844		100
354046-354049		400
355354		100
355276-355277		200
355375-355376		200
356177		100
356328-356330		300
TOTAL:		52700

AMC Number	Code	Amount
TOTAL:		S

Date of Doc 7/23/02

Date Entered: 11/14/02 AB

Date of Rec't " "

Date Verified: " "

Amount Rec'd 2,700.00

Sent to Accts: " "

Amount Earned 2,700.00

Date Earned: _____

- 480 POL
- 481 NOI
- 482 MAINT
- 396 TRANS
- 635 AMEND

NOTES:

MAINTENANCE FEE PAYMENT

Mining Claim Maintenance Fee Payment of \$100 per claim or site is due on or before September 1, 2002, in lieu of assessment work for the upcoming assessment year beginning September 1 of the year noted above.

BUREAU OF LAND MANAGEMENT
ARIZONA STATE OFFICE
222 NORTH CENTRAL AVENUE
PHOENIX, AZ 85004
602-417-9200
www.az.blm.gov

FOR BLM USE ONLY	
NO. OF CLAIMS: <u>11</u>	X \$100 = \$ <u>1,100.⁰⁰</u>
RECEIPT NO.: _____	CHECK NO.: _____
INIT: _____	

The claims are situated in MARICOPA County, Arizona.

BLM SERIAL NUMBERS

NAMES OF CLAIMS OR SITES

AMC _____ THRU AMC _____ NAME: _____
COUNTY BOOK/DOCKET _____, PAGE OR FEE NO: _____
AMC _____ THRU AMC _____ NAME: _____
COUNTY BOOK/DOCKET _____, PAGE OR FEE NO: _____

IF NOT CONSECUTIVE NUMBERS LIST SEPARATELY BELOW

BLM SERIAL NUMBERS	NAME OF CLAIMS/SITES	CO/BOOK DOCKET & PAGE OR FEE NUMBER
AMC <u>354046</u>	<u>CAT CLAW #1</u>	_____
AMC <u>354047</u>	<u>CAT CLAW #2</u>	_____
AMC <u>355277</u>	<u>CAT CLAW #3</u>	_____
AMC <u>355354</u>	<u>CAT CLAW #4</u>	_____

List additional claims on the reverse side of this form.

CLAIMANT'S NAME: Kelly R Brown
ADDRESS: 10502 K Hwy Tucson CITY: Tucson STATE: AZ ZIP: 85373
PHONE: 623 0057

Check here if this is a change of address

ENTERED INTO COMPUTER

11/14/02 AB

PHOENIX, ARIZONA
2002 JUL 23 P 2:27
RECEIVED B.L.M. AZ STATE OFFICE
BLM DATE STAMP

BLM SERIAL
NUMBERS

NAME OF CLAIMS/SITES

CO/BOOK DOCKET &
PAGE OR FEE NUMBER

AMC <u>355375</u>	<u>CAT CLAW #5</u>	
AMC <u>355376</u>	<u>CAT CLAW #6</u>	
AMC <u>356330</u>	<u>CAT CLAW #7</u>	
AMC <u>355276</u>	<u>BRASS RING #1</u>	
AMC <u>356177</u>	<u>BRASS RING #2</u>	
AMC <u>353844</u>	<u>RED ROOSTER</u>	
AMC <u>350492</u>	<u>BEANER</u>	
AMC _____	_____	_____
AMC _____	_____	_____
AMC _____	_____	_____
AMC _____	_____	_____
AMC _____	_____	_____
AMC _____	_____	_____
AMC _____	_____	_____
AMC _____	_____	_____
AMC _____	_____	_____

43 CFR 3833.0-5(e) (August 30, 1994) requires that the names of all of the owners and their current addresses shall be identified on all instruments required to be recorded or filed by the regulation, 43 CFR Subpart 3833.

NAME: DAVID R KENZENBERG ADDRESS: 4144 W. DAHLIA
CITY: PHX STATE: AZ ZIP: 85029 IS THIS A NEW ADDRESS

NAME: David R. Kenz ADDRESS: _____
CITY: _____ STATE: _____ ZIP: _____ IS THIS A NEW ADDRESS

NAME: _____ ADDRESS: _____
CITY: _____ STATE: _____ ZIP: _____ IS THIS A NEW ADDRESS

NAME: _____ ADDRESS: _____
CITY: _____ STATE: _____ ZIP: _____ IS THIS A NEW ADDRESS

Signature Kelly R Brown
To record with the County, one claimant or an agent must sign.

FOR BLM USE ONLY	
DATE ENTERED INTO COMPUTER: _____	INITIALS: _____ VERIFIED: _____

MAINTENANCE FEE PAYMENT

Mining Claim Maintenance Fee Payment of \$100 per claim or site is due on or before September 1, 2002, in lieu of assessment work for the upcoming assessment year beginning September 1 of the year noted above.

BUREAU OF LAND MANAGEMENT
ARIZONA STATE OFFICE
222 NORTH CENTRAL AVENUE
PHOENIX, AZ 85004
602-417-9200
www.az.blm.gov

FOR BLM USE ONLY
NO. OF CLAIMS: 16 X \$100 = \$ 1,600.⁰⁰
RECEIPT NO.: 527236 CHECK NO.: CC
INIT: MC

The claims are situated in YAVAPAI County, Arizona.

BLM SERIAL NUMBERS

NAMES OF CLAIMS OR SITES

AMC _____ THRU AMC _____ NAME: _____
COUNTY BOOK/DOCKET _____, PAGE OR FEE NO: _____
AMC _____ THRU AMC _____ NAME: _____
COUNTY BOOK/DOCKET _____, PAGE OR FEE NO: _____

IF NOT CONSECUTIVE NUMBERS LIST SEPARATELY BELOW

BLM SERIAL NUMBERS	NAME OF CLAIMS/SITES	CO/BOOK DOCKET & PAGE OR FEE NUMBER
AMC <u>353269</u>	<u>HOG</u>	_____
AMC <u>351675</u>	<u>SELECT #1</u>	_____
AMC <u>351676</u>	<u>SELECT #2</u>	_____
AMC <u>351677</u>	<u>SELECT #3</u>	_____

List additional claims on the reverse side of this form.

CLAIMANT'S NAME: Riley R Brown
ADDRESS: 16502 E PERRY TRAIL CITY: Summit STATE: AZ ZIP: 85373
PHONE: 623 972 0657

Check here if this is a change of address

ENTERED IN COMPUTER
8/15/02 MCH

PHOENIX, ARIZONA
2002 JUL 23 P 2:27
RECEIVED
B.L.M. AZ STATE OFFICE
BLM DATE STAMP

BLM SERIAL
NUMBERS

NAME OF CLAIMS/SITES

CO/BOOK DOCKET &
PAGE OR FEE NUMBER

AMC <u>356328</u>	<u>BUZZARD #1</u>	
AMC <u>356329</u>	<u>BUZZARD #2</u>	
AMC <u>266964</u>	<u>DONKEY #1</u>	
AMC <u>266965</u>	<u>DONKEY #2</u>	
AMC <u>266966</u>	<u>DONKEY #3</u>	
AMC <u>268020</u>	<u>DONKEY #4</u>	
AMC <u>268021</u>	<u>DONKEY #5</u>	
AMC <u>268022</u>	<u>DONKEY #6</u>	
AMC <u>277387</u>	<u>DONKEY #7</u>	
AMC <u>277388</u>	<u>DONKEY #8</u>	
AMC <u>354048</u>	<u>DONKEY #9</u>	
AMC <u>554649</u>	<u>DONKEY #10</u>	
AMC <u>354049</u>		
AMC _____		
AMC _____		

43 CFR 3833.0-5(e) (August 30, 1994) requires that the names of all of the owners and their current addresses shall be identified on all instruments required to be recorded or filed by the regulation, 43 CFR Subpart 3833.

NAME: DAVID R. KINZEBAW ADDRESS: 4144 W. DALLAS DR
CITY: PHX STATE: AZ ZIP: 85029 IS THIS A NEW ADDRESS

NAME: David R. Kinze ADDRESS: _____

CITY: _____ STATE: _____ ZIP: _____ IS THIS A NEW ADDRESS

NAME: _____ ADDRESS: _____

CITY: _____ STATE: _____ ZIP: _____ IS THIS A NEW ADDRESS

NAME: _____ ADDRESS: _____

CITY: _____ STATE: _____ ZIP: _____ IS THIS A NEW ADDRESS

Signature: Kelly R. Beaur
To record with the County, one claimant or an agent must sign.

FOR BLM USE ONLY	
DATE ENTERED INTO COMPUTER: _____	
INITIALS: _____	VERIFIED: _____

United States Department of the Interior
Bureau of Land Management
 BUSINESS & SUPPORT SVCS DIV
 222 N CENTRAL AVE
 PHOENIX, AZ 85004 -2203
 Phone: (602) 417-9200

Receipt	
No:	527236

Transaction #: 551381	
Date of Transaction: 07/23/2002	
CUSTOMER:	KELLY R BROWN 10502 CHERRY TREE LN SUN CITY, AZ 85373

LINE #	QTY	DESCRIPTION	REMARKS	UNIT PRICE	TOTAL
1	1.00	LOCATABLE MINERALS / MINING CLAIMS-NOT NEW-UNADJUD, ONE AUTH NO. ONLY / MINING CLAIM MONEY RECEIVED (455) CASES: AMC353269/\$2700.00	MAINT 2003 (27)	- n/a -	2700.00
TOTAL:					\$2,700.00

PAYMENT INFORMATION			
NOTE: Items will appear on credit card statement as "Bureau of Land Management".			
1	AMOUNT:	\$2,025.00	POSTMARKED: N/A
	TYPE:	CREDIT CARD	RECEIVED: 07/23/2002
	NAME:	BROWN, KELLY R 10502 CHERRY TREE LN SUN CITY AZ 85373	
	CARD NO:	XXXXXXXXXXXX2786	AUTH CODE: 023003
	NAME ON CARD:	BROWN/KELLY R	
	EXPIRES:	04/30/2005	
	SIGNATURE:		
2	AMOUNT:	\$675.00	POSTMARKED: N/A
	TYPE:	CREDIT CARD	RECEIVED: 07/23/2002
	NAME:	BROWN, KELLY R 10502 CHERRY TREE LN SUN CITY AZ 85373	
	CARD NO:	XXXXXXXXXXXX6616	AUTH CODE: 677669
	NAME ON CARD:	KINZENBAW/ DAVID	
	EXPIRES:	09/30/2003	
	SIGNATURE:		

REMARKS

This receipt was generated by the automated BLM Collections and Billing System and is a paper representation of a portion of the official electronic record contained therein.

NOTICE!!

These documents have been scanned!

Do not place un-scanned documents beneath this notice!

Do not remove this notice from this file!

GPO Jacket No. 560-102
Print Order 61540
Rise Business Services, LLC
Job=AZ15 6/26/2019



Box Number= AZ15134



Claim Begin-End: AMC356328-AMC356330

5 Miscellaneous



AZ15134-9

AMC356454-AMC363464

**NO
DOCUMENTS
FOUND**

NO DOCUMENTS FOUND
NO DOCUMENTS FOUND

NOTICE!!

These documents have been scanned!

Do not place un-scanned documents beneath this notice!

Do not remove this notice from this file!

GPO Jacket No. 560-102
Print Order 61540
Rise Business Services, LLC
Job=AZ15 6/26/2019



Box Number= AZ15134



Claim Begin-End: AMC356328-AMC356330

6 Location Notices-Amendments and Supporting Documents



AZ15134-9

AMC356454-AMC363464

MINING CLAIM STATUS REPORT

Status Checked By: TMC
MTP Checked By: TMC
GEO Checked By: TMC
Prejudication By:
Final Adjudication By: AB 10/21/62

1001413

LEAD SERIAL NO. AMC 356328 THROUGH AMC 356330

<u>3</u>	LODE	@ \$25 = \$	<u>75.00</u>	Location Fee
	PLACER	@ \$10 = \$	<u>30.00</u>	Service Fee--curable defect
	MILL SITE	@ \$100 = \$	<u>300.00</u>	Claim Maintenance Fee
	TUNNEL SITE	\$		TOTAL FEES
	ASSOCIATION	\$	<u>6 @ .13 = 78</u>	Copy Fees,
	PLACER	\$		Overage <input type="checkbox"/> Shortage <input type="checkbox"/>
		\$	<u>405.78</u>	TOTAL RECEIVED

OVER-THE-COUNTER: MAIL: Timely Filed: YES NO

LEGAL DESCRIPTION:

T <u>4N</u>	R <u>3W</u>	S <u>12, 24</u>	T _____	R _____	S _____
T _____	R _____	S _____	T _____	R _____	S _____
T _____	R _____	S _____	T _____	R _____	S _____
T _____	R _____	S _____	T _____	R _____	S _____

GENERAL JURISDICTION: BLM or NATIONAL FOREST _____
Name

SPLIT ESTATE LAND: SX PX SRHE OTHER _____
Specify

WILDERNESS AREA (WA): N/A _____
Specify

CLAIMS SUBJECT TO PL 359: YES NO

PROPER NOTICE FILED IF LOCATING ON SRHE: YES NO

COMMENTS: _____

STATUS: PARTIALLY VOID VOID
PRIVATE MINERALS WITHDRAWN OTHER

COMMENTS: _____

RECEIVED
B.L.M. AZ STATE OFFICE

2002 MAY 24 P 3:25

PHOENIX, ARIZONA

County Recordation Information:

RECEIVED
BUREAU OF
LAND MANAGEMENT
2002 JUL - 8 A 10:17
ARIZONA
STATE OFFICE
PHOENIX, ARIZONA

NOTICE OF MINING CLAIM LOCATION

MMC 350328
350329

1. TYPE OF NOTICE: Location Amendment Relocation
2. TYPE OF CLAIM OR SITE: Placer Lode Millsite Tunnelsite
3. The name, address and telephone number of the name(s) to be considered owner(s) is:
PLEASE PRINT (show additional owners on attached sheet)
Name: KELLY R. BROWN AND DAVID R. KENZENBAW
Address: 10522 CHERRY TREE LN
City/State/Zip Code: SUN CITY, AZ 85373
Telephone Number (include area code): (623) 972-0057
4. The name of the claim: BUZZARD # 1 & # 2
5. The date of location is: APRIL 17 2002
6. The claim is 1500' feet long and 600' feet wide. The distance from the location monument to each end of the claim is 1500 feet in a NORTH direction and 500' feet in a SOUTH direction.
7. The N.W. corner of the claim is 1500'
from a survey monument or permanent natural object described as 1/2 SECTION SURVEY MONUMENT
8. The general course of the claim is from the NORTH to the SOUTH.
9. The location of the claim is in Section(s) 12, Quarter Section(s) N.W.,
Township(s) 7N, Range(s) 3W, Gila and Salt
River Meridian, YAVAPAI County, State of Arizona.
10. Is the claim filed under Public Law 359? yes no
11. Monument types are P.V.C. & ROCK

Date 10/24/2002 Signature Kelly R Brown Locator
David R. Kimba Agent Only

MAP OF MINING CLAIM LOCATION

- The name of the claim is BUZZARD #1 & #2
- The N.W. corner of the claim is 1500' feet in a SOUTH direction to a survey monument or permanent object as described as 1/2 SECTION SURVEY MONUMENT
- The type of location monument is P.V.C. & ROCK
- The bearing and distance between the corners of the claim are beginning at the SW corner of the claim, 1500 feet in a N direction to the NW corner, then 600 feet in a EAST direction to the NE corner, then 1500 feet in a SOUTH direction to the SE corner, then 600 feet in a WEST direction to the point of beginning.
- Please indicate the distance and bearings between claim corners and a recognized survey monument or landmark. Indicate the distance from the location monument to each end of the claim.

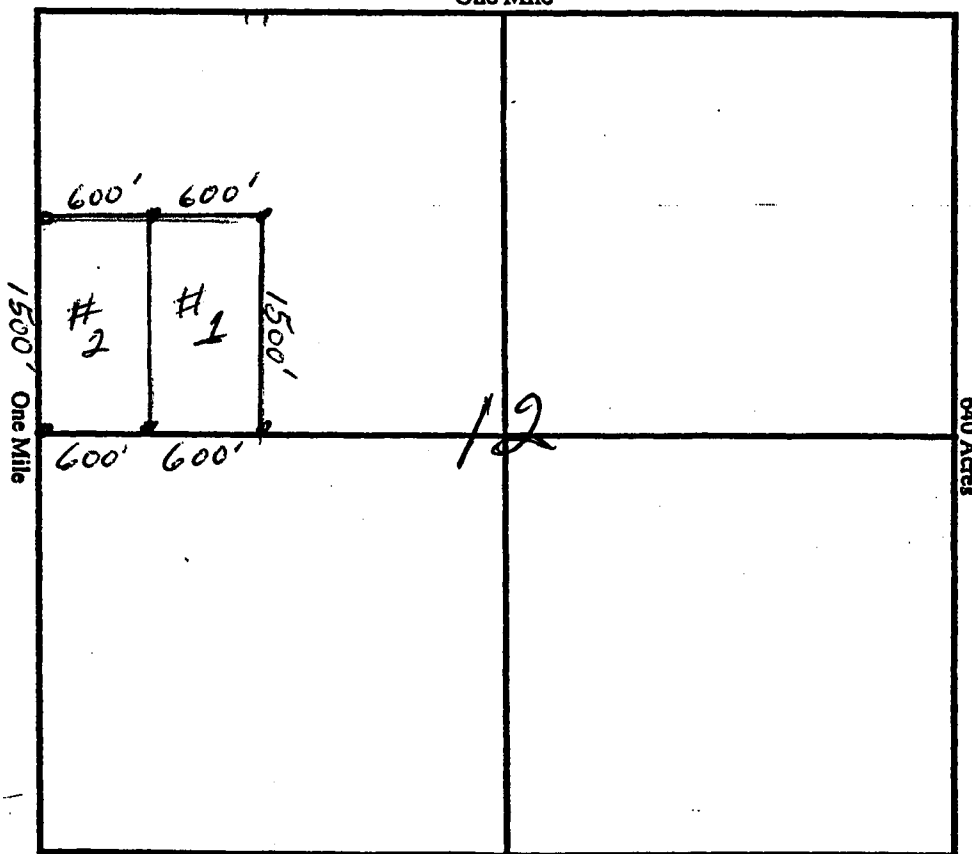
MAP

One Inch = One Thousand Feet

North Arrow



One Mile



Section 12, Quarter Section N.W., Range 3W,
 Township 7N, G&SR Meridian, YAVAPAI County, Arizona.

Date 6/24/2003

Signature

Kelly R. Brown
David R. Kinbo

United States Department of the Interior
Bureau of Land Management
 BUSINESS & SUPPORT SVCS DIV
 222 N CENTRAL AVE
 PHOENIX, AZ 85004 -2203
 Phone: (602) 417-9200

Receipt	
No:	521107

Transaction #: 545060
Date of Transaction: 07/10/2002
CUSTOMER: KELLY BROWN 10502 CHERRY TREE LN SUN CITY, AZ 85373

LINE #	QTY	DESCRIPTION	REMARKS	UNIT PRICE	TOTAL
1	1.00	LOCATABLE MINERALS / MINING CLAIMS-NOT NEW-UNADJUD, ONE AUTH NO. ONLY / MINING CLAIM MONEY RECEIVED (455) CASES: AMC356328/\$10.00	AMEND (2)	- n/a -	10.00
TOTAL:					\$10.00

PAYMENT INFORMATION									
1	<table border="1"> <tr> <td>AMOUNT: \$10.00</td> <td>POSTMARKED: 07/05/2002</td> </tr> <tr> <td>TYPE: CHECK</td> <td>RECEIVED: 07/08/2002</td> </tr> <tr> <td>CHECK NO: 1444</td> <td></td> </tr> <tr> <td>NAME: BROWN, BEVERLY 10502 CHERRY TREE LN SUN CITY AZ 85373</td> <td></td> </tr> </table>	AMOUNT: \$10.00	POSTMARKED: 07/05/2002	TYPE: CHECK	RECEIVED: 07/08/2002	CHECK NO: 1444		NAME: BROWN, BEVERLY 10502 CHERRY TREE LN SUN CITY AZ 85373	
AMOUNT: \$10.00	POSTMARKED: 07/05/2002								
TYPE: CHECK	RECEIVED: 07/08/2002								
CHECK NO: 1444									
NAME: BROWN, BEVERLY 10502 CHERRY TREE LN SUN CITY AZ 85373									

REMARKS

This receipt was generated by the automated BLM Collections and Billing System and is a paper representation of a portion of the official electronic record contained therein.

NOTICE OF LOCATION

KELLY R BROWN
SON CITY AZ 85373

LOLE

NOTICE IS HEREBY GIVEN that the BUZZARD #1 Mining Claim was located by KELLY R BROWN and DAVID KENZENBAW on this 17 day of APRIL, 2002 for mining purposes. Said claim is 1,500 feet in length along this vein or deposit of mineral-bearing rock in place, and 300 feet in width on each side of the center of said vein or deposit, from end to end of said claim. The general course of this claim is NORTH SOUTH and is situated in the PICACHO WICKENBURG Mining District, MARICOPA County, Arizona, about

CONK TAILBY WASH EAST

SEC 12
T: 7ⁿ
R: 3^w

This claim runs from the discovery monument, or stake, on which this notice is posted 50 feet in a NORTH direction to the NORTH center end monument, or stake, and 750 feet in a SOUTH direction from the aforesaid location monument, or stake, to the SOUTH center end monument, or stake, and is also marked by two corner monuments, or stakes, at each end of said claim, one on each side of and 300 feet from the center end monuments, or stakes, making the claim in the form of a parallelogram.

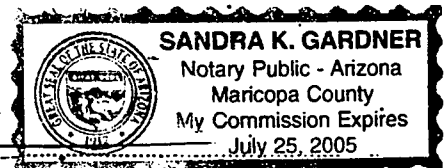
RECEIVED
D.L.M. AZ STATE OFFICE
2002 MAY 24 3:25
PHOENIX, ARIZONA

Witnesses:

Bru. Brown

KELLY R BROWN Kelly R Brown
10502 CHERRY TREE St SON CITY AZ 85373
DAVID R. KENZENBAW
4144 W. DAHLIA Dr Locators.
PHX AZ. 85029
David R. Kinn

STATE OF ARIZONA,)
MARICOPA County,) 55.



I, DAVID R. KENZENBAW David R. Kinn hereby certify that I am a locator of the aforesaid mining claim and that the location work was performed hereon within ninety days from the date of location to the full amount and in the manner required by law.

WITNESS my hand and seal this 24th day of May, 2002
Sandra K. Gardner (Seal)

AMC 356328

LODE # 1 1

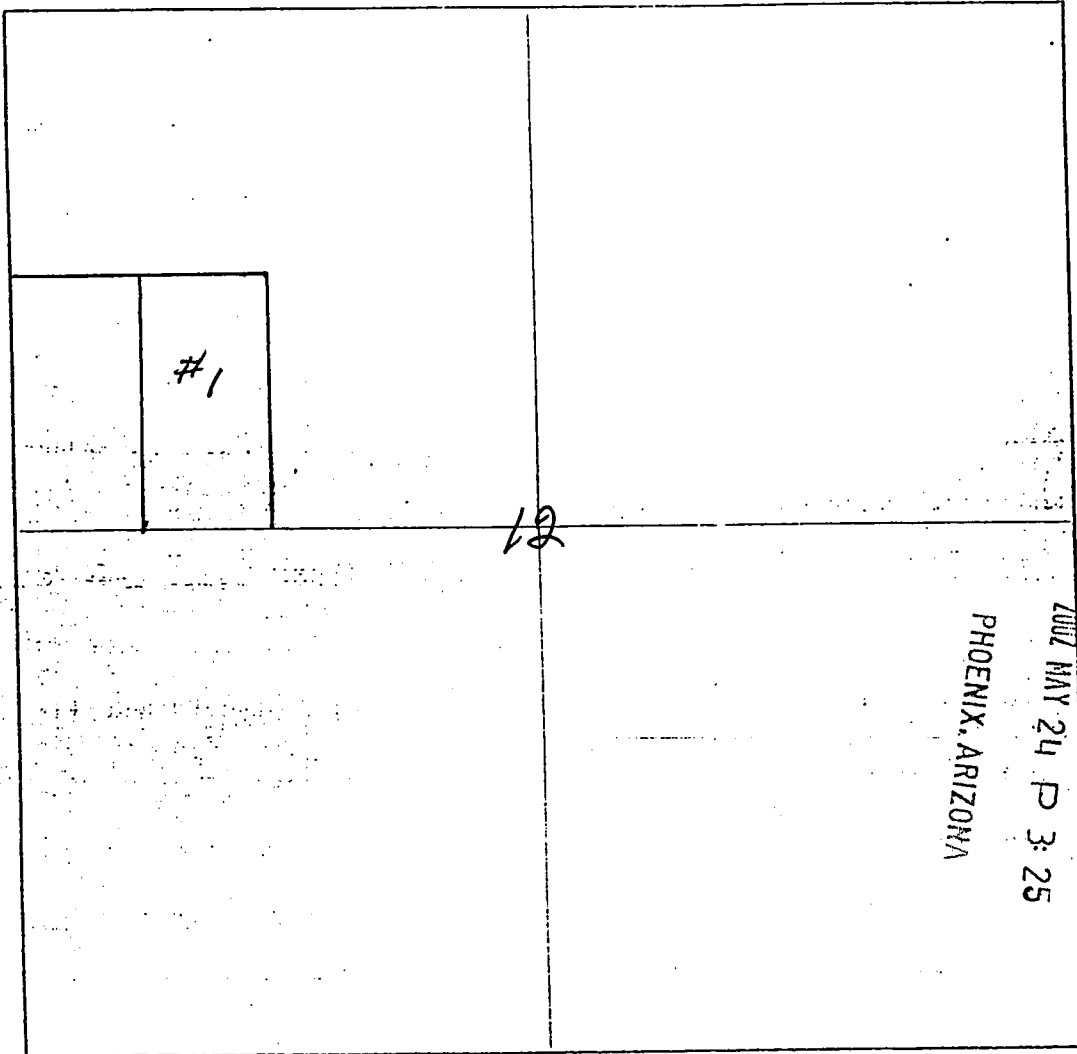
MAP

One inch = One thousand feet

North Arrow



ONE MILE



ONE MILE

640 ACRES

RECEIVED
P.L.M. AZ STATE OFFICE

PHOENIX, ARIZONA

MAY 24 P 3:25

Section 12 Range R3W Township T7N G&SRB&M

Date APRIL 17, 2002

David R. King
Signature

FILE 550528

KELLY R BROWN
10502 CHERRY TREE LN
SUN CITY AZ 85373

NOTICE OF LOCATION

LOBE

NOTICE IS HEREBY GIVEN that the Buzzard #2 Mining Claim was located by KELLY R BROWN and DAVID KINZENBAW on this 17 day of April, 2002, for mining purposes. Said claim is 1,500 feet in length along this vein or deposit of mineral-bearing rock in place, and 300 feet in width on each side of the center of said vein or deposit, from end to end of said claim. The general course of this claim is NORTH SOUTH and is situated in the MARICOPA ^{DRK} WICKENBURG Mining District, Maricopa County, Arizona, about

CONNECT TO #1 TO EAST

MARICOPA SEC 12
T2N 77
R 3E


This claim runs from the discovery monument, or stake, on which this notice is posted 750 feet in a NORTH direction to the NORTH center end monument, or stake, and 750 feet in a SOUTH direction from the aforesaid location monument, or stake, to the SOUTH center end monument, or stake, and is also marked by two corner monuments, or stakes, at each end of said claim, one on each side of and 300 feet from the center end monuments, or stakes, making the claim in the form of a parallelogram.

Witnesses:

Rev. Brown

KELLY R BROWN
10502 CHERRY TREE LN. SUN CITY AZ 85373
DAVID R. KINZENBAW
4144 W. DAHLIA DR. Locators.
PHX AZ 85029
David R. Kinzen

STATE OF ARIZONA,)
MARICOPA County,) ss.



I, DAVID R. KINZENBAW David R. Kinzen hereby certify that I am a locator of the aforesaid mining claim and that the location work was performed hereon within ninety days from the date of location to the full amount and in the manner required by law.

WITNESS my hand and seal this 24th day of MAY, 2002
Sandra K. Gardner (Seal)

RECEIVED
BLM. AZ STATE OFFICE
PHOENIX, ARIZONA
MAY 24 10 51 AM '02

AMC 356329

LODE # 2

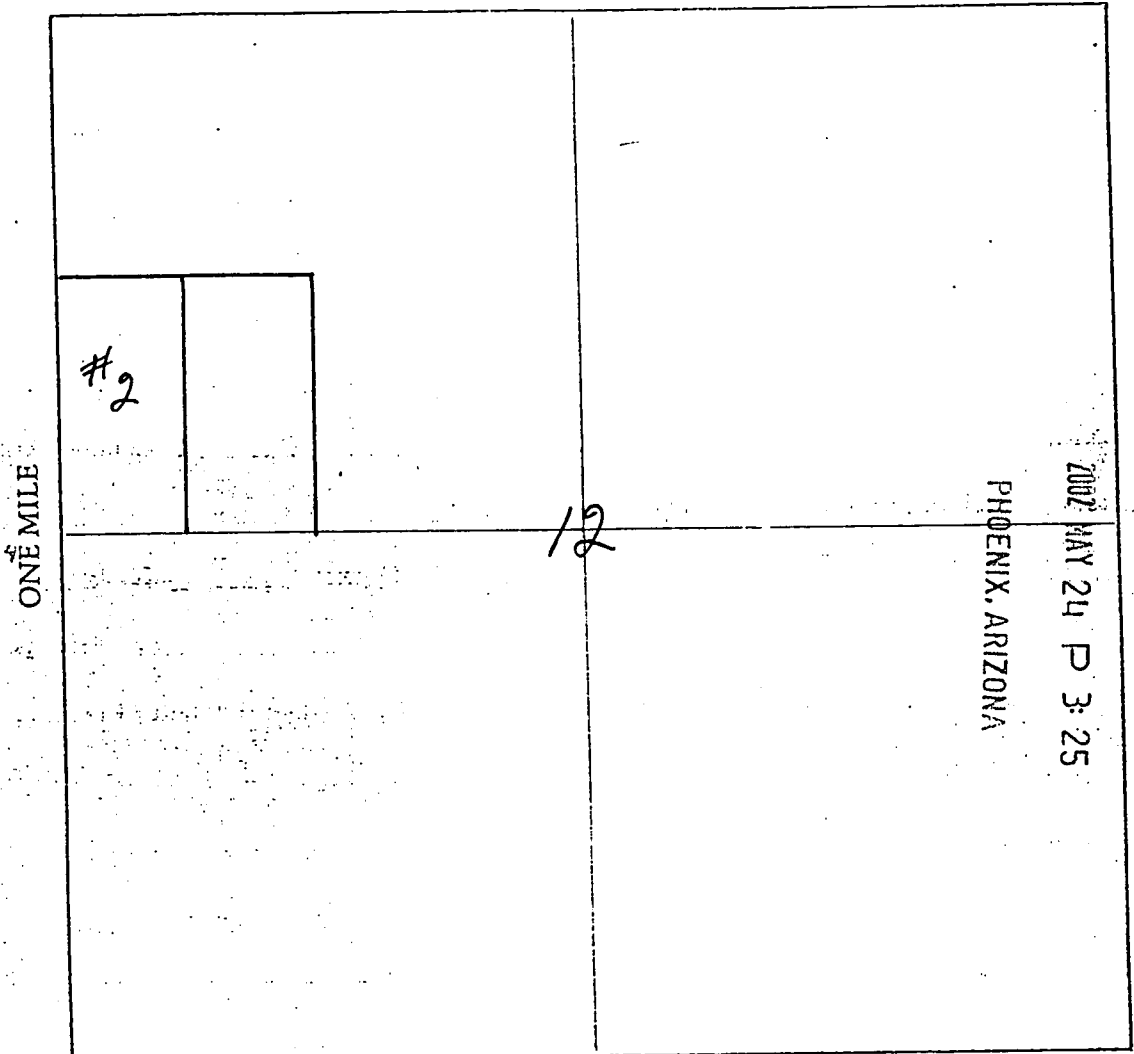
MAP

One inch = One thousand feet

North Arrow



ONE MILE



2002 MAY 24 P 3:25
PHOENIX, ARIZONA

RECEIVED
STATE OFFICE

Section 12 Range R3W Township T7N, G&SRB&M

Date APRIL 17, 2002

D. R. Kim
Signature

AMC 356329

KELLY R BROWN
- 10502 CHERRY TREE
SUN CITY AZ
85373

NOTICE OF LOCATION

7 SIDE

NOTICE IS HEREBY GIVEN that the CAT CLAW # 7 Mining Claim was located by KELLY R BROWN & DAVID KINZENBAW on this 17 day of APRIL, 2002 for mining purposes. Said claim is 1,500 feet in length along this vein or deposit of mineral-bearing rock in place, and 300 feet in width on each side of the center of said vein or deposit, from end to end of said claim. The general course of this claim is N SOUTH and is situated in the ~~ALAMO~~ WICKENBURG Mining District, MARICOPA County, Arizona, about

- CONNECTS TO CLAIMS # 6 DEAST

SEC 24
+ 7
R
PHOENIX ARIZONA
MAY 24 10 33 05
RECEIVED
BLM. AZ STATE OFFICE


This claim runs from the discovery monument, or stake, on which this notice is posted 750 feet in a NORTH direction to the NORTH center end monument, or stake, and 750 feet in a S SOUTH direction from the aforesaid location monument, or stake, to the SOUTH center end monument, or stake, and is also marked by two corner monuments, or stakes, at each end of said claim, one on each side of and 300 feet from the center end monuments, or stakes, making the claim in the form of a parallelogram.

Witnesses:

BLW BROWN

Kelly R Brown
KELLY R BROWN 10502 CHERRY TREE ST
SUN CITY AZ 85373
DAVID R. KINZENBAW
4144 W. DAHLIA DR locators.
PHX AZ 85029
David R. Kinzen

STATE OF ARIZONA,)
MARICOPA County,) ss.



I, DAVID R. KINZENBAW David R. Kinzen hereby certify that I am a locator of the aforesaid mining claim and that the location work was performed hereon within ninety days from the date of location to the full amount and in the manner required by law

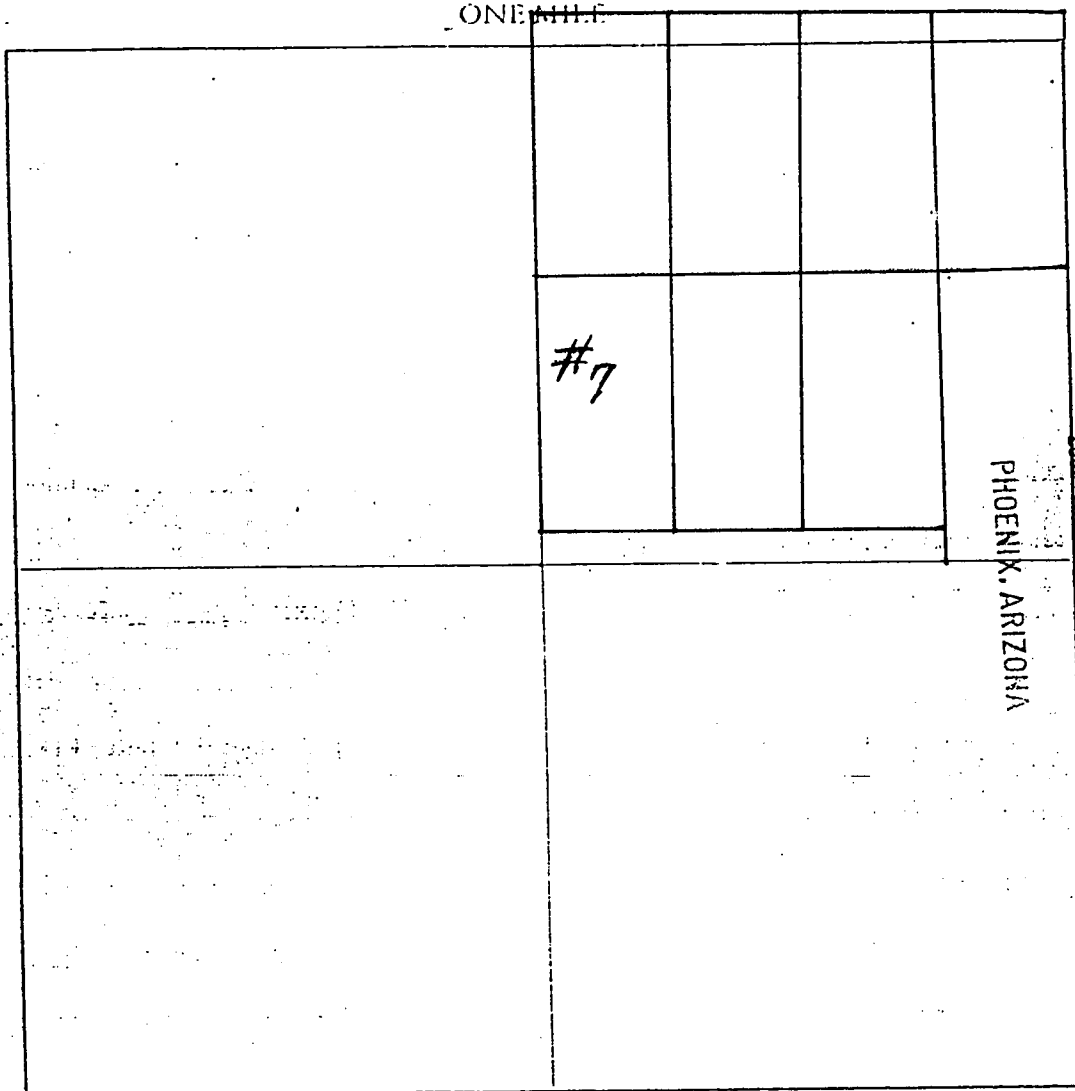
WITNESS my hand and seal this 24th day of MAY, 19 2002
Sandra K. Gardner (Seal)

AMC 356330

MAP

One inch = One thousand feet

North Arrow



RECEIVED
BLM. AZ STATE OFFICE

2002 MAR 21 PM 3:25
640 ACRES

Section 24 Range 3W Township 7N, G&SRB&M

Date APRIL 17, 2002

Kelly R. Brown

David R. Kinn

Signature

AMC 356330

Input Parameters for Geographic Report with Land

System Id = CR

Admin State = AZ

Geo State = AZ

Casetype begins with

Case Disp Txt = Case_Tbl.Case_Dispatch_Txt

Mer Twp Rng =

Mtrs = 14 0070N 0030W 012, 14 0070N 0030W 024

Commodity =

Pending Org =

Total Rows Returned: 24

RUN TIME: 03:13 PM

UNITED STATES DEPARTMENT OF INTERIOR
BUREAU OF LAND MANAGEMENT
GEOGRAPHIC REPORT WITH LAND
Sorted by Serial Number

RUN DATE: 05/24/2002

Page 1 of 5

Adm State: AZ

Serial Number: AZA 011317

Total Case Acres: 16.610

<u>Casetype</u>	<u>Case Disp</u>				<u>Sect</u>	<u>Sur Typ</u>	<u>Sur Num</u>	<u>Suff</u>	<u>Subdivision</u>	<u>Act Pend</u>
286203	AUTHORIZED	14	0070N	0030W	024	ALIQ			SE;	

Serial Number: AZA 015036

Total Case Acres: 7,343.026

<u>Casetype</u>	<u>Case Disp</u>				<u>Sect</u>	<u>Sur Typ</u>	<u>Sur Num</u>	<u>Suff</u>	<u>Subdivision</u>	<u>Act Pend</u>
311111	CLOSED	14	0070N	0030W	012 024	ALIQ			ALL; N2,N2SW,SE;	

Serial Number: AZA 022729

Total Case Acres: 1.000

<u>Casetype</u>	<u>Case Disp</u>				<u>Sect</u>	<u>Sur Typ</u>	<u>Sur Num</u>	<u>Suff</u>	<u>Subdivision</u>	<u>Act Pend</u>
292803	PENDING	14	0070N	0030W	024	ALIQ			NENW;	Y

Serial Number: AZA 023676

Total Case Acres: 0.918

<u>Casetype</u>	<u>Case Disp</u>				<u>Sect</u>	<u>Sur Typ</u>	<u>Sur Num</u>	<u>Suff</u>	<u>Subdivision</u>	<u>Act Pend</u>
292006	CLOSED	14	0070N	0030W	024	ALIQ			SWNE;	

Serial Number: AZA 024694

Total Case Acres: 1.000

<u>Casetype</u>	<u>Case Disp</u>				<u>Sect</u>	<u>Sur Typ</u>	<u>Sur Num</u>	<u>Suff</u>	<u>Subdivision</u>	<u>Act Pend</u>
380913	CLOSED	14	0070N	0030W	024	ALIQ			SE;	

Serial Number: AZA 025670

Total Case Acres: 1.000

RUN TIME: 03:13 PM

UNITED STATES DEPARTMENT OF INTERIOR
BUREAU OF LAND MANAGEMENT
GEOGRAPHIC REPORT WITH LAND
Sorted by Serial Number

RUN DATE: 05/24/2002

Page 2 of 5

Adm State: AZ

<u>Casetype</u>	<u>Case Disp</u>	14	0070N	0030W	<u>Sect</u>	<u>Sur Typ</u>	<u>Sur Num</u>	<u>Suff</u>	<u>Subdivision</u>	<u>Act Pend</u>
380913	CLOSED				024	ALIQ			E2;	

Serial Number: AZA 025687

Total Case Acres: 1.000

<u>Casetype</u>	<u>Case Disp</u>	14	0070N	0030W	<u>Sect</u>	<u>Sur Typ</u>	<u>Sur Num</u>	<u>Suff</u>	<u>Subdivision</u>	<u>Act Pend</u>
380913	CLOSED				012	FF		1	PART;	

Serial Number: AZA 025695

Total Case Acres: 1.000

<u>Casetype</u>	<u>Case Disp</u>	14	0070N	0030W	<u>Sect</u>	<u>Sur Typ</u>	<u>Sur Num</u>	<u>Suff</u>	<u>Subdivision</u>	<u>Act Pend</u>
380913	AUTHORIZED				024	FF		1	PART;	

Serial Number: AZA 025712

Total Case Acres: 1.000

<u>Casetype</u>	<u>Case Disp</u>	14	0070N	0030W	<u>Sect</u>	<u>Sur Typ</u>	<u>Sur Num</u>	<u>Suff</u>	<u>Subdivision</u>	<u>Act Pend</u>
380913	AUTHORIZED				012	FF		1	PART;	

Serial Number: AZA 025813

Total Case Acres: 1.000

<u>Casetype</u>	<u>Case Disp</u>	14	0070N	0030W	<u>Sect</u>	<u>Sur Typ</u>	<u>Sur Num</u>	<u>Suff</u>	<u>Subdivision</u>	<u>Act Pend</u>
380913	CLOSED				012	FF		1	PART;	

Serial Number: AZA 025832

Total Case Acres: 1.000

<u>Casetype</u>	<u>Case Disp</u>	14	0070N	0030W	<u>Sect</u>	<u>Sur Typ</u>	<u>Sur Num</u>	<u>Suff</u>	<u>Subdivision</u>	<u>Act Pend</u>
380913	CLOSED				012	FF		1	PART;	

Serial Number: AZA 025974

RUN TIME: 03:13 PM

UNITED STATES DEPARTMENT OF INTERIOR
BUREAU OF LAND MANAGEMENT
GEOGRAPHIC REPORT WITH LAND
Sorted by Serial Number

RUN DATE: 05/24/2002

Page 3 of 5

Adm State: AZ

Total Case Acres: 1.000

<u>Casetype</u>	<u>Case Disp</u>				<u>Sect</u>	<u>Sur Typ</u>	<u>Sur Num</u>	<u>Suff</u>	<u>Subdivision</u>	<u>Act Pend</u>
380913	CLOSED	14	0070N	0030W	012	FF		1	PART;	

Serial Number: AZA 027441

Total Case Acres: 1.000

<u>Casetype</u>	<u>Case Disp</u>				<u>Sect</u>	<u>Sur Typ</u>	<u>Sur Num</u>	<u>Suff</u>	<u>Subdivision</u>	<u>Act Pend</u>
380913	CLOSED	14	0070N	0030W	012	FF		1	PART;	

Serial Number: AZA 028092

Total Case Acres: 1.000

<u>Casetype</u>	<u>Case Disp</u>				<u>Sect</u>	<u>Sur Typ</u>	<u>Sur Num</u>	<u>Suff</u>	<u>Subdivision</u>	<u>Act Pend</u>
380913	CLOSED	14	0070N	0030W	012	FF		1	PORTION OF S2;	

Serial Number: AZA 028332

Total Case Acres: 1.000

<u>Casetype</u>	<u>Case Disp</u>				<u>Sect</u>	<u>Sur Typ</u>	<u>Sur Num</u>	<u>Suff</u>	<u>Subdivision</u>	<u>Act Pend</u>
380913	CLOSED	14	0070N	0030W	024	ALIQ			SE;	

Serial Number: AZA 030286

Total Case Acres: 1.000

<u>Casetype</u>	<u>Case Disp</u>				<u>Sect</u>	<u>Sur Typ</u>	<u>Sur Num</u>	<u>Suff</u>	<u>Subdivision</u>	<u>Act Pend</u>
380913	CLOSED	14	0070N	0030W	024	ALIQ			NE;	Y

Serial Number: AZA 030469

Total Case Acres: 1.000

<u>Casetype</u>	<u>Case Disp</u>				<u>Sect</u>	<u>Sur Typ</u>	<u>Sur Num</u>	<u>Suff</u>	<u>Subdivision</u>	<u>Act Pend</u>
		14	0070N	0030W						

RUN TIME: 03:13 PM

UNITED STATES DEPARTMENT OF INTERIOR
BUREAU OF LAND MANAGEMENT
GEOGRAPHIC REPORT WITH LAND
Sorted by Serial Number

RUN DATE: 05/24/2002
Page 4 of 5

Adm State: AZ

380913 PENDING 024 ALIQ NW;

Serial Number: AZA 031445

Total Case Acres: 1.000

<u>Casetype</u>	<u>Case Disp</u>	14	0070N	0030W	<u>Sect</u>	<u>Sur Typ</u>	<u>Sur Num</u>	<u>Suff</u>	<u>Subdivision</u>	<u>Act Pend</u>
380913	PENDING				024	ALIQ			NE;	

Serial Number: AZA 031568

Total Case Acres: 1.000

<u>Casetype</u>	<u>Case Disp</u>	14	0070N	0030W	<u>Sect</u>	<u>Sur Typ</u>	<u>Sur Num</u>	<u>Suff</u>	<u>Subdivision</u>	<u>Act Pend</u>
837000	AUTHORIZED				024	FF			PORTION OF;	

Serial Number: AZA 031726

Total Case Acres: 0.180

<u>Casetype</u>	<u>Case Disp</u>	14	0070N	0030W	<u>Sect</u>	<u>Sur Typ</u>	<u>Sur Num</u>	<u>Suff</u>	<u>Subdivision</u>	<u>Act Pend</u>
287001	AUTHORIZED				012	ALIQ			NESW;	

Serial Number: AZA 031919

Total Case Acres: 1.000

<u>Casetype</u>	<u>Case Disp</u>	14	0070N	0030W	<u>Sect</u>	<u>Sur Typ</u>	<u>Sur Num</u>	<u>Suff</u>	<u>Subdivision</u>	<u>Act Pend</u>
380913	PENDING				024	ALIQ			SENW;	

Serial Number: AZA 032009

Total Case Acres: 160.000

<u>Casetype</u>	<u>Case Disp</u>	14	0070N	0030W	<u>Sect</u>	<u>Sur Typ</u>	<u>Sur Num</u>	<u>Suff</u>	<u>Subdivision</u>	<u>Act Pend</u>
361113	PENDING				024	FF			NE	

Serial Number: AZPHX 0083587

Total Case Acres: 13.800

RUN TIME: 03:14 PM

UNITED STATES DEPARTMENT OF INTERIOR
BUREAU OF LAND MANAGEMENT
GEOGRAPHIC REPORT WITH LAND
Sorted by Serial Number

RUN DATE: 05/24/2002

Adm State: AZ

Page 5 of 5

<u>Casetype</u>	<u>Case Disp</u>	14	0070N	0030W	<u>Sect</u>	<u>Sur Typ</u>	<u>Sur Num</u>	<u>Suff</u>	<u>Subdivision</u>	<u>Act Pend</u>
285003	AUTHORIZED				024	ALIQ			S2NE,NWSE,N2SW;	

